



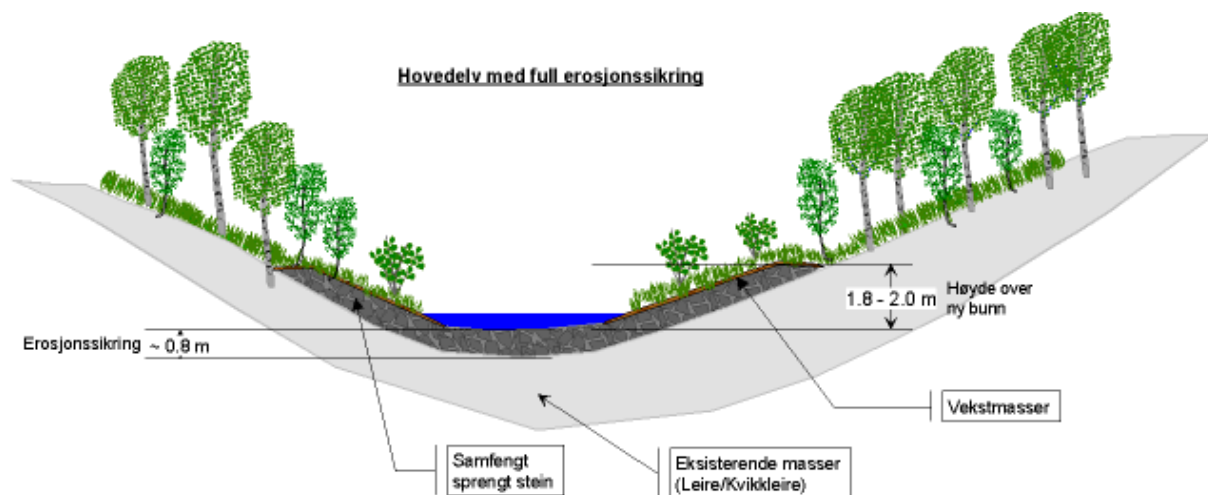
Norges
vassdrags- og
energidirektorat

Tiltak i vassdrag

Samlet plan for sikringstiltak mot erosjon og ras i Buvika, Børsa og Viggja
Tillegg til detaljplan

Lengde- og tverrprofiler i Børsa

| | |
|--------------------------|-------------------------------------|
| Plandato: 14.03.2003 | Saksnr.: 200202741 |
| Revidert: | Vassdragsnr.: 122.2Z |
| Kommune: Skaun og Melhus | NVE Region Midt-Norge |
| Fylke: Sør-Trøndelag | Vestre Rosten 81, 7075 TILLER |
| Inngrepsnr.: 9981 | Tlf.: 72 89 65 50 Faks: 72 89 65 51 |



Innholdsfortegnelse

| | |
|---|----|
| Tegnforklaring..... | 3 |
| Børselva - Tverrprofiler nedstrøms brua | 4 |
| Børselva - Tverrprofiler oppstrøms brua | 15 |
| Børselva - Lengdeprofil..... | 48 |
| Børselva, sidebekk - Tverrprofiler | 49 |
| Børselva, sidebekk - Lengdeprofil | 57 |

Tegnforklaring, profiler

Skog 

Erosjon 

Vann 

Åker 

Gress 

Vei 

 Kratt

 Fjell

 Leire

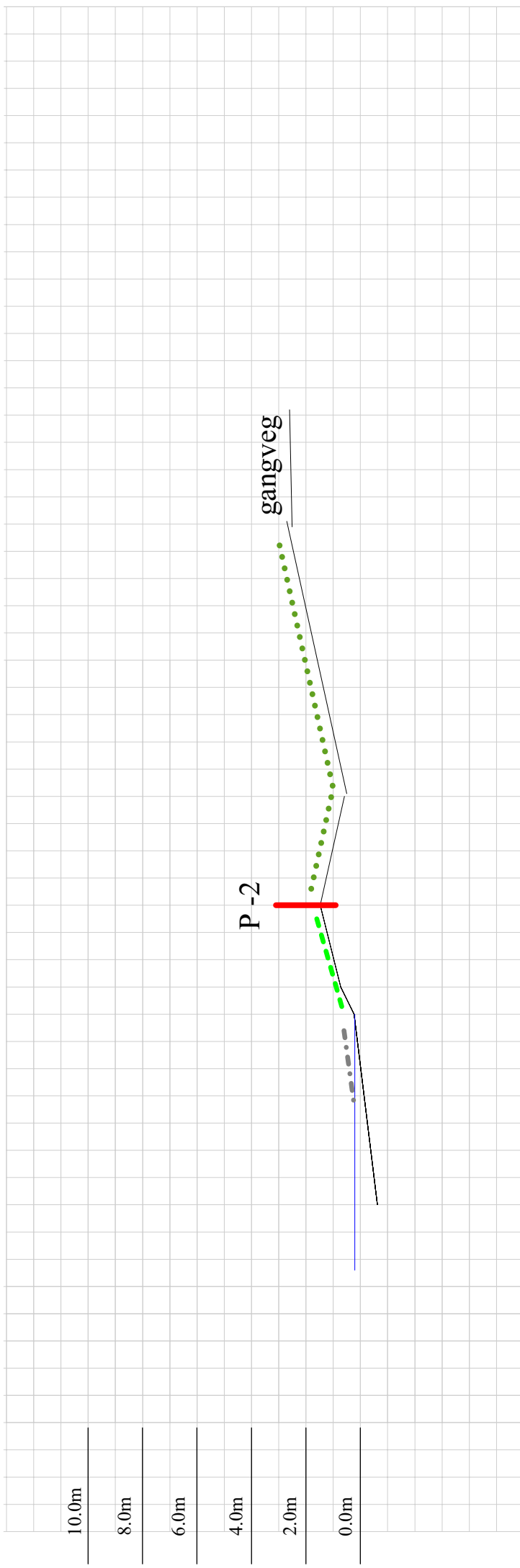
 Erosjonssikring

 Veifylling

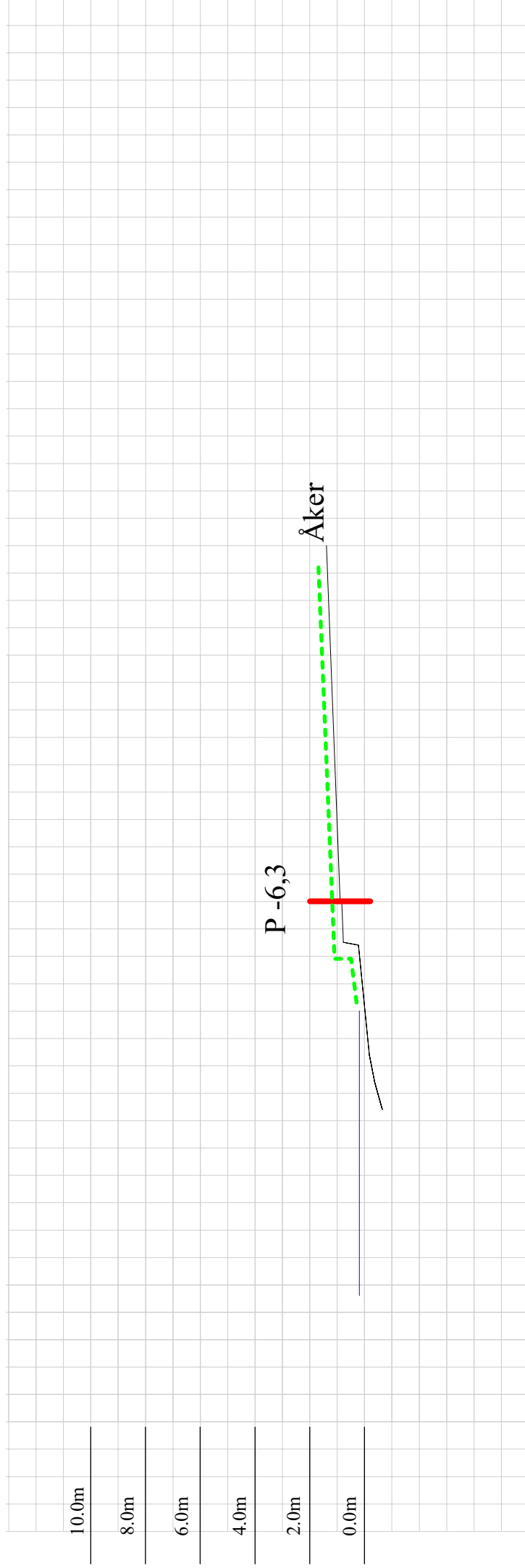
 Jord

NB! Alle profiler er tegnet sett i medstrøms retning

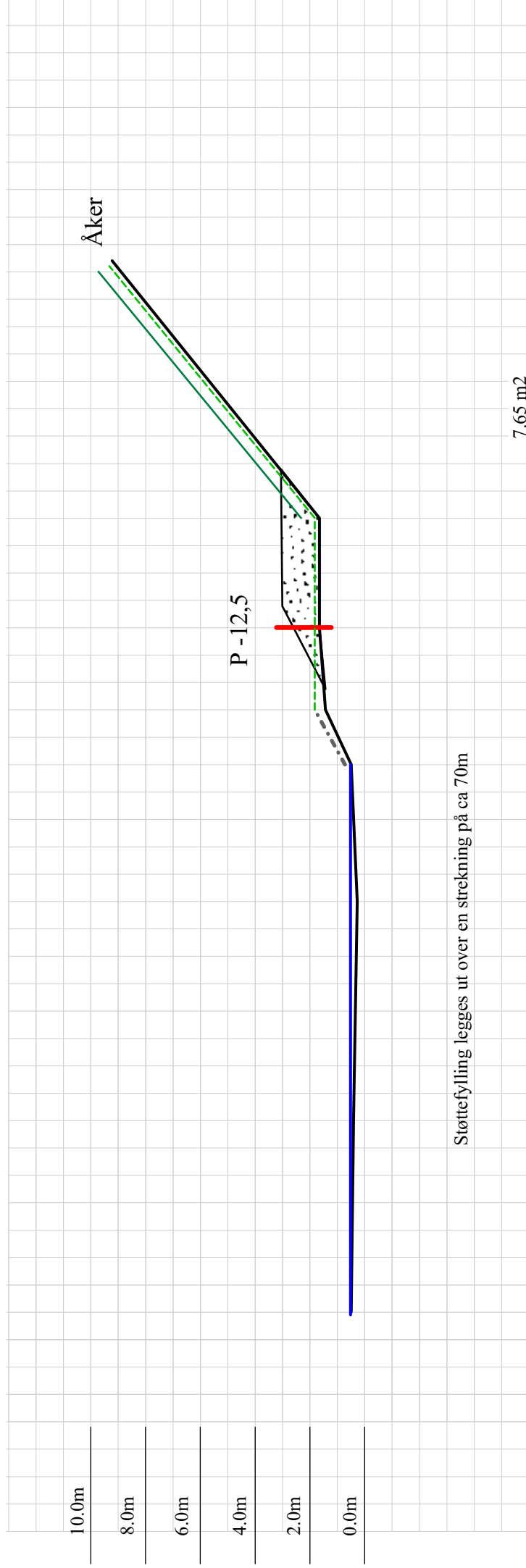
P -2



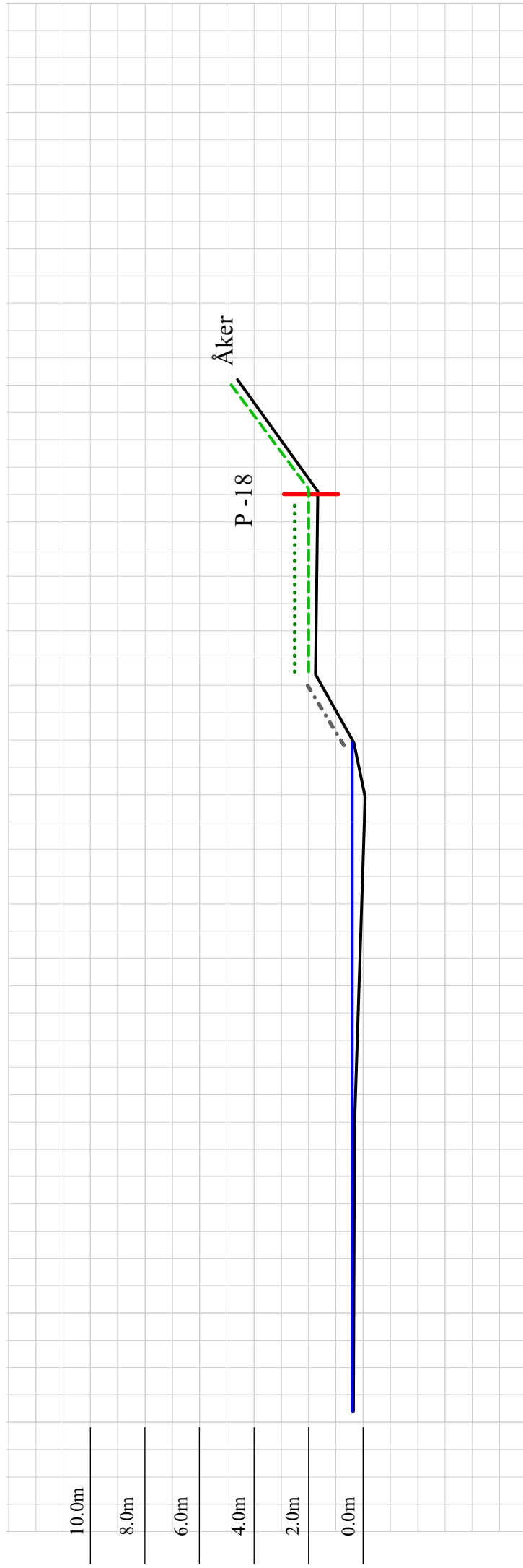
P -6,3



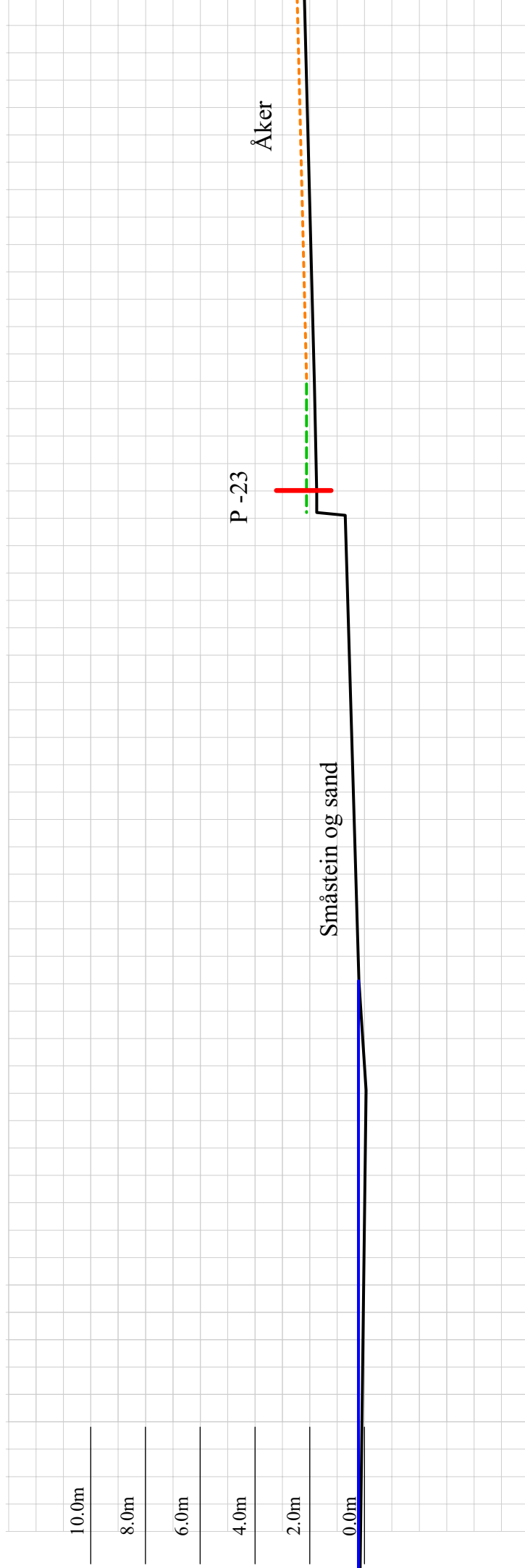
P -12,5



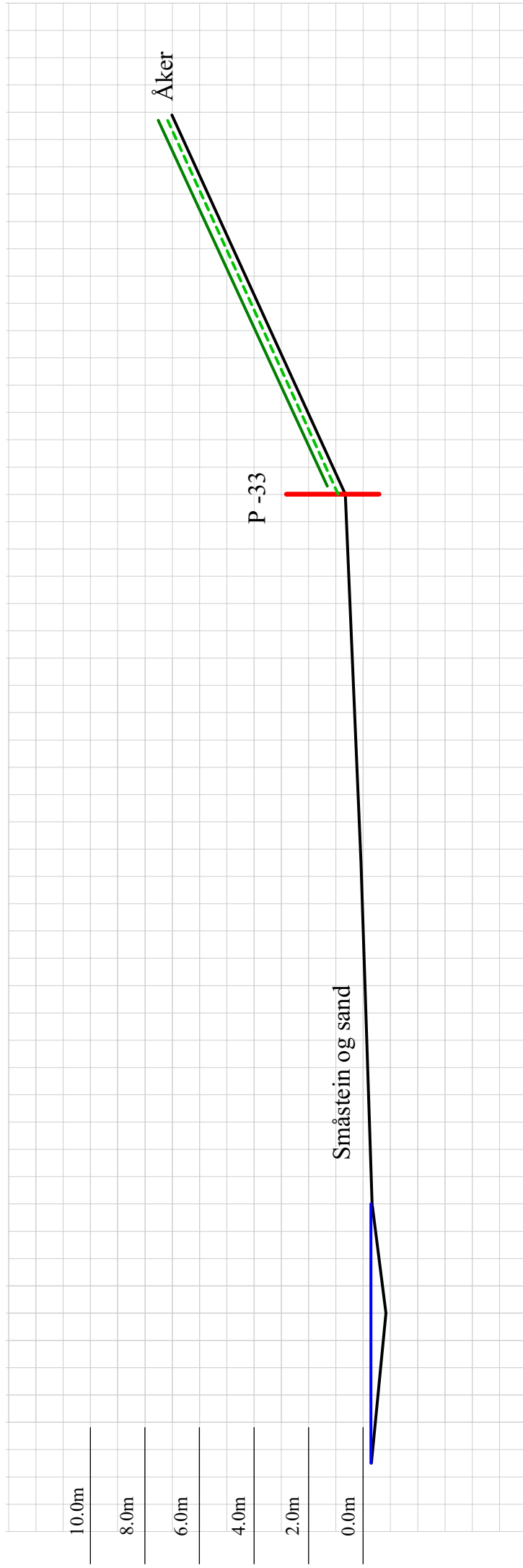
P -18



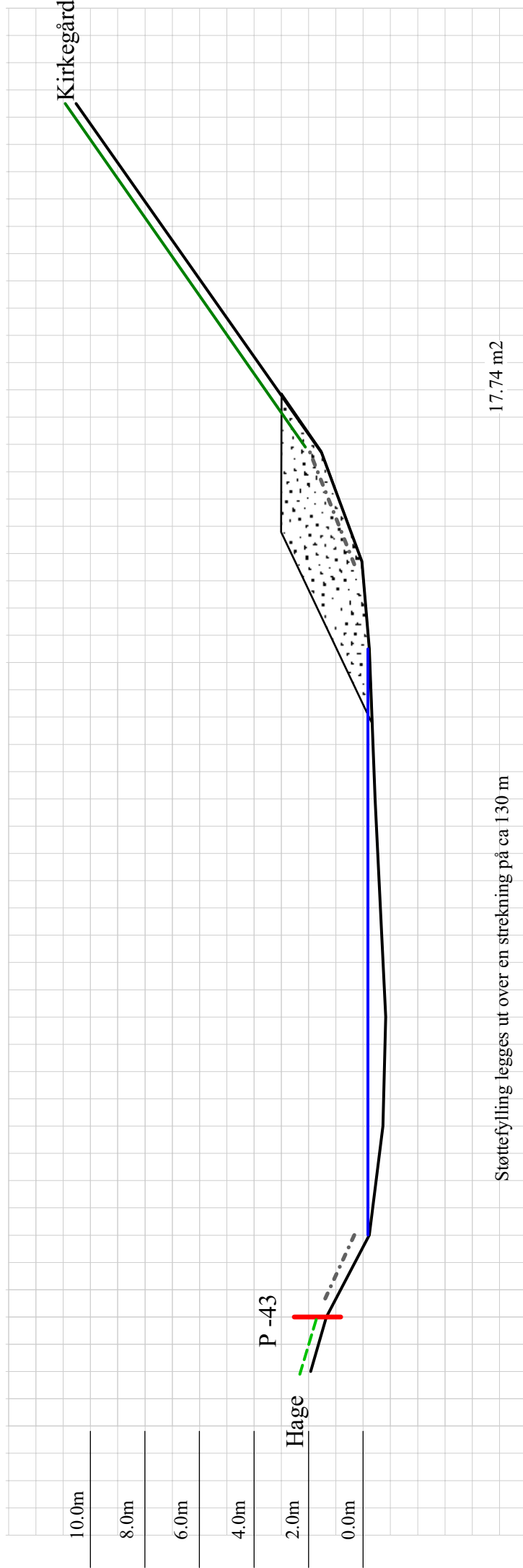
P -23



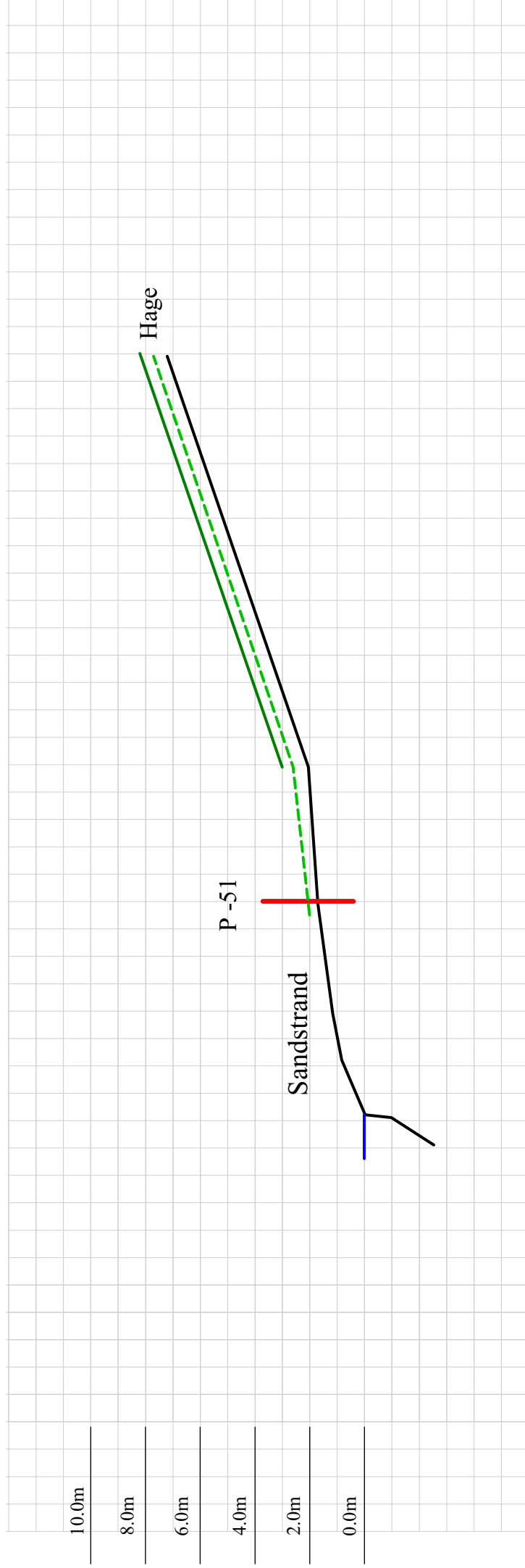
P -33




P -43



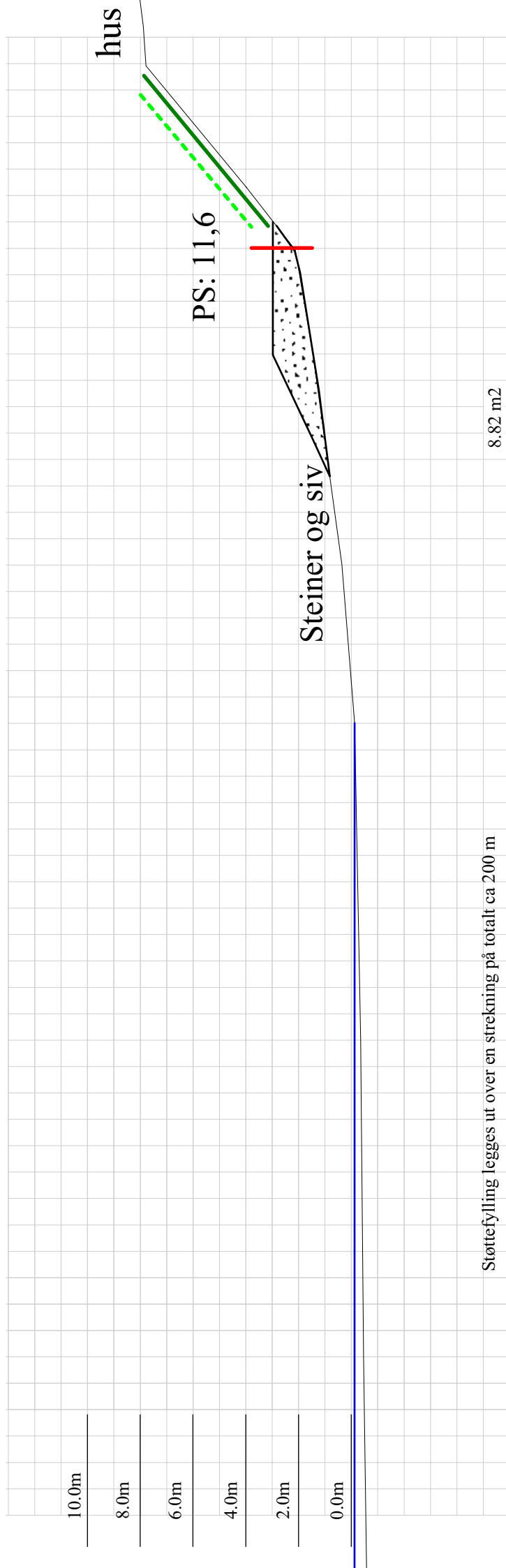
P -51, ved elvemunning



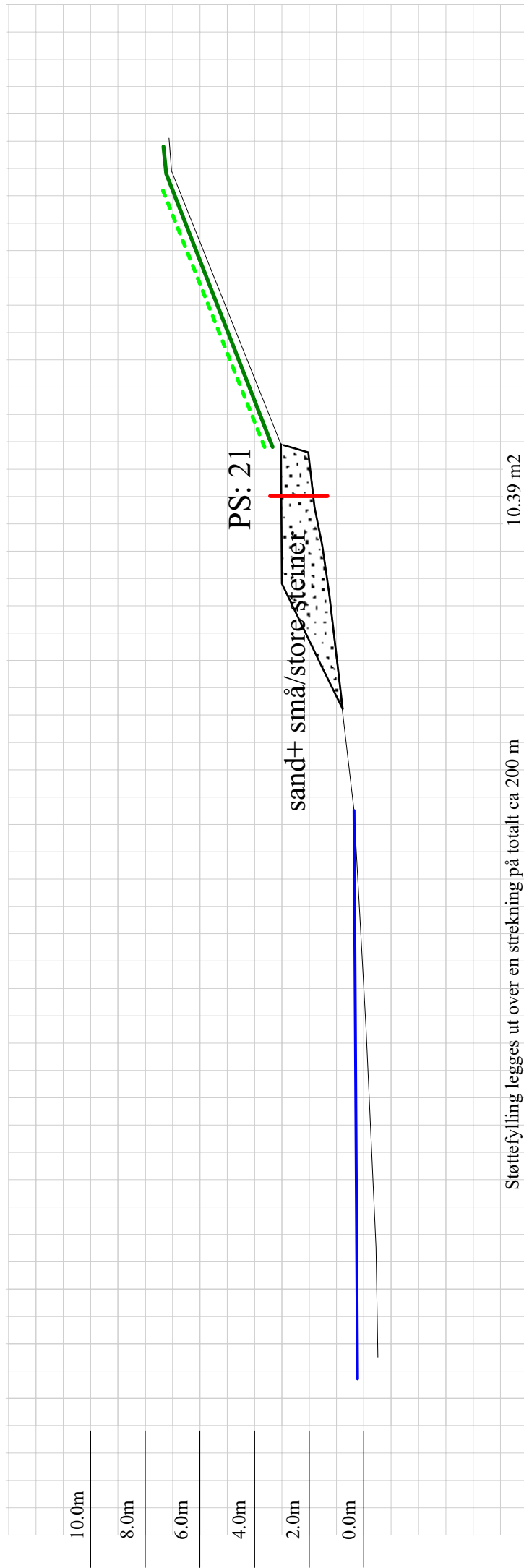
PS 2,6



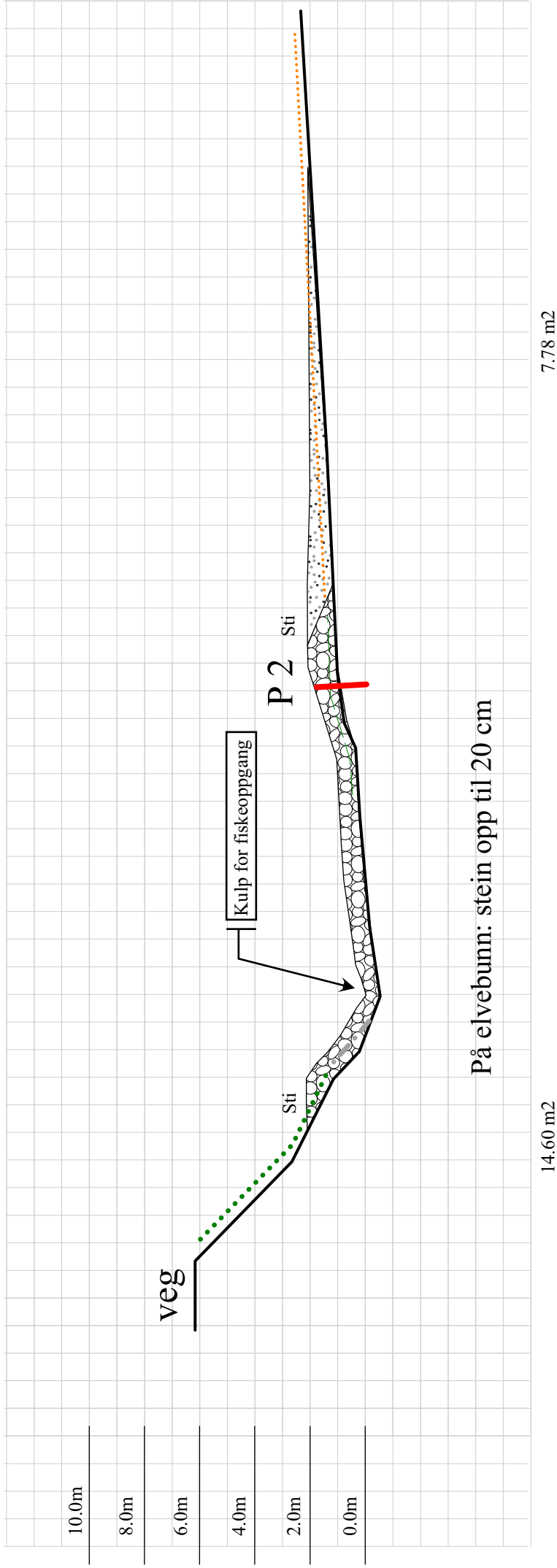
PS 11,6



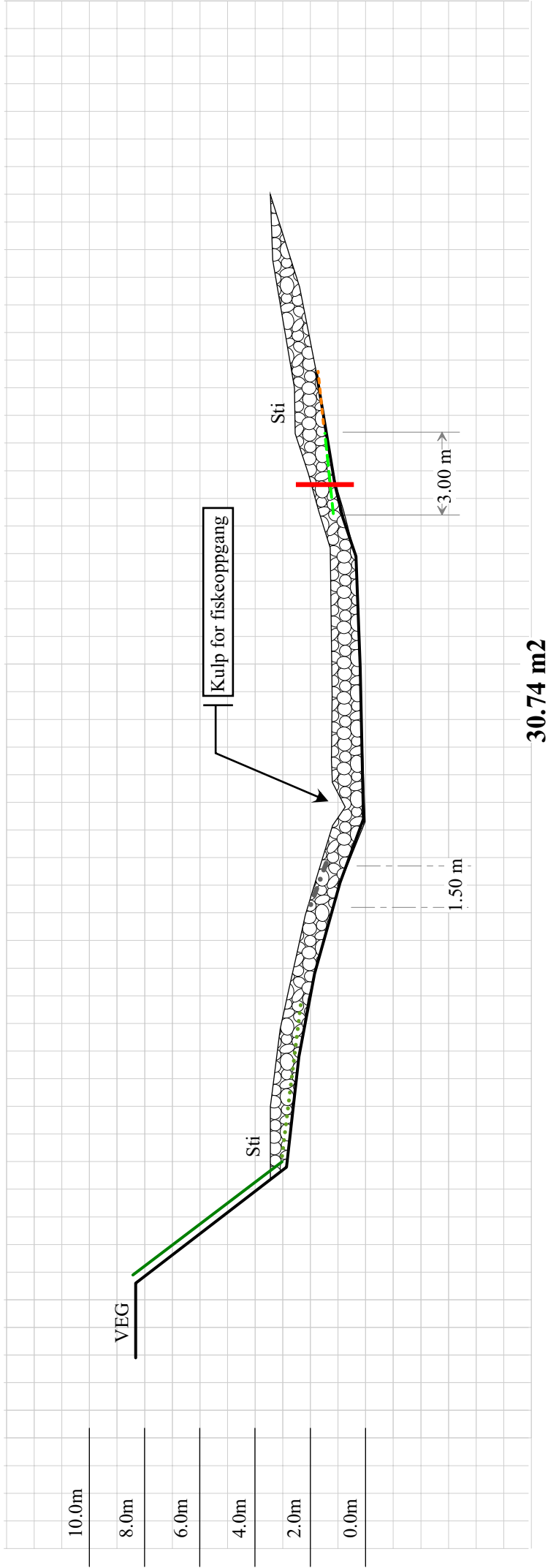
PS 21



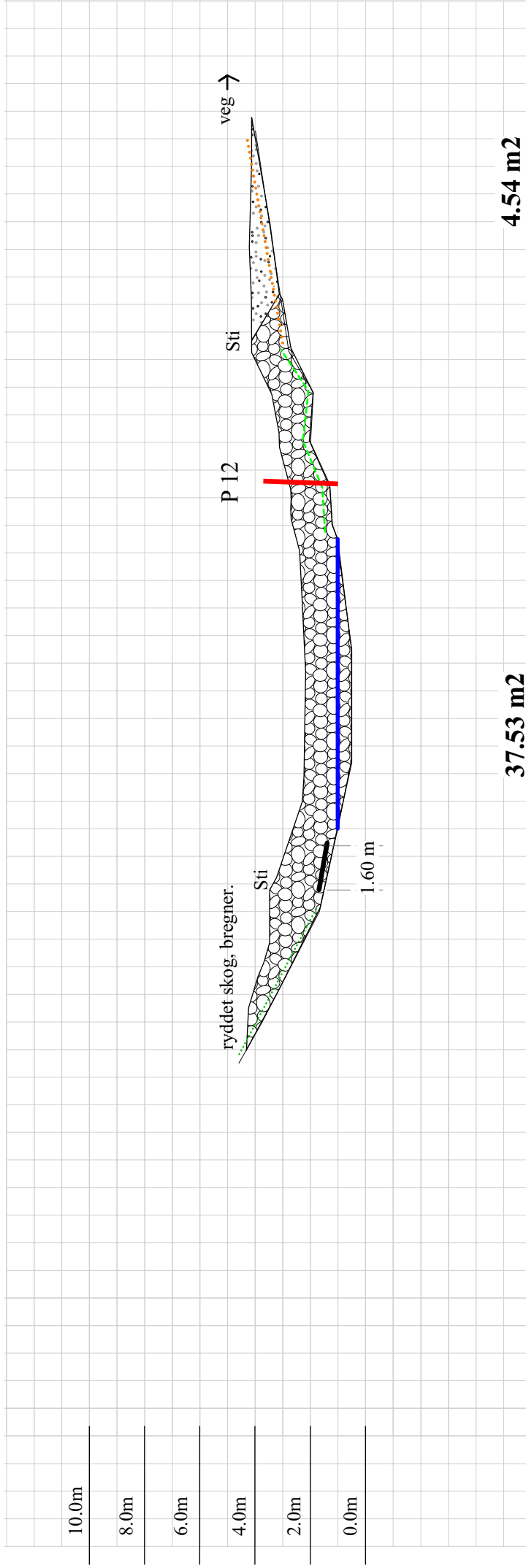
P 2



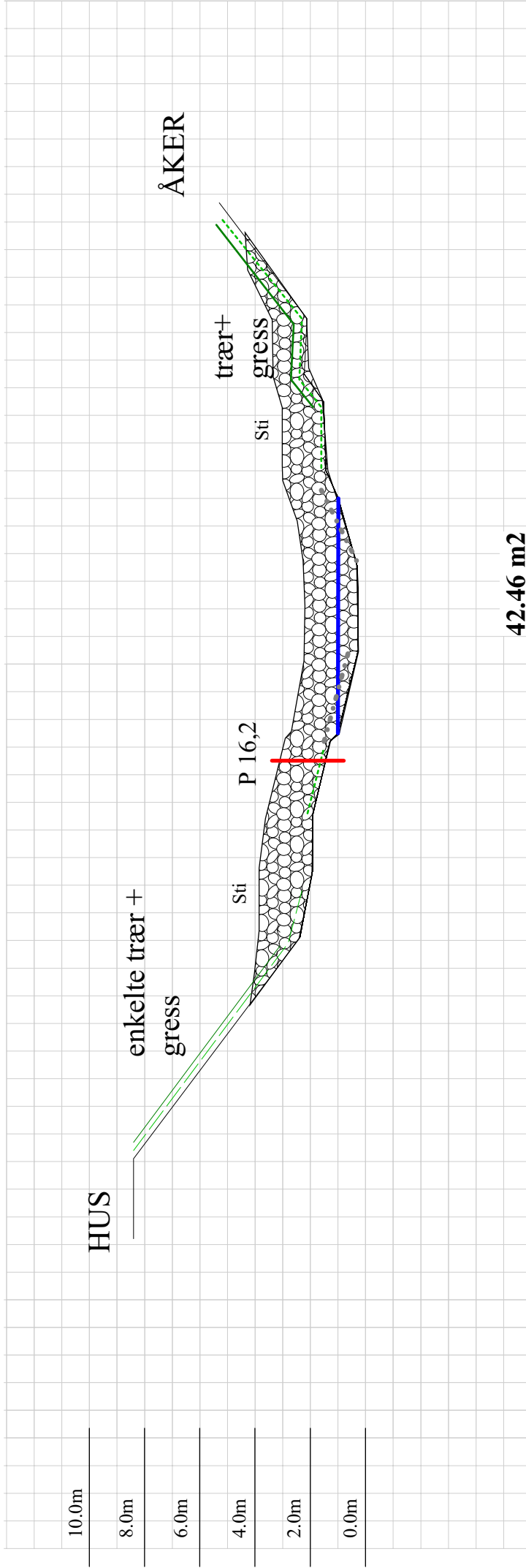
P 7




P 12



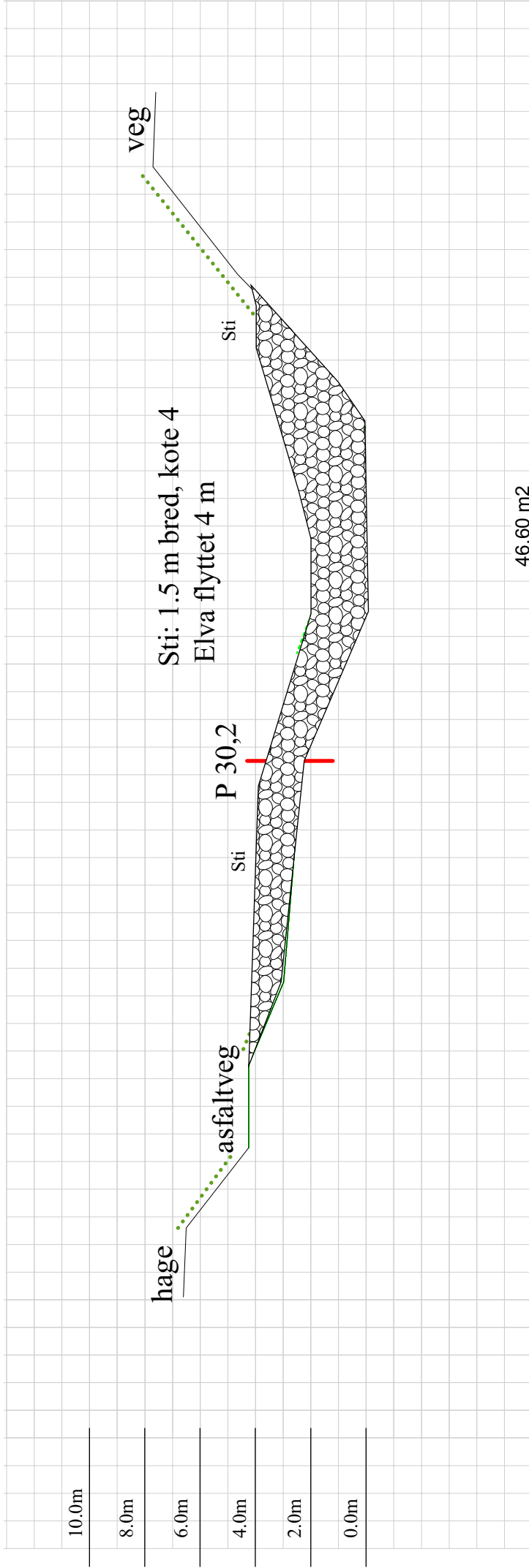
P 16,2




P 21,2



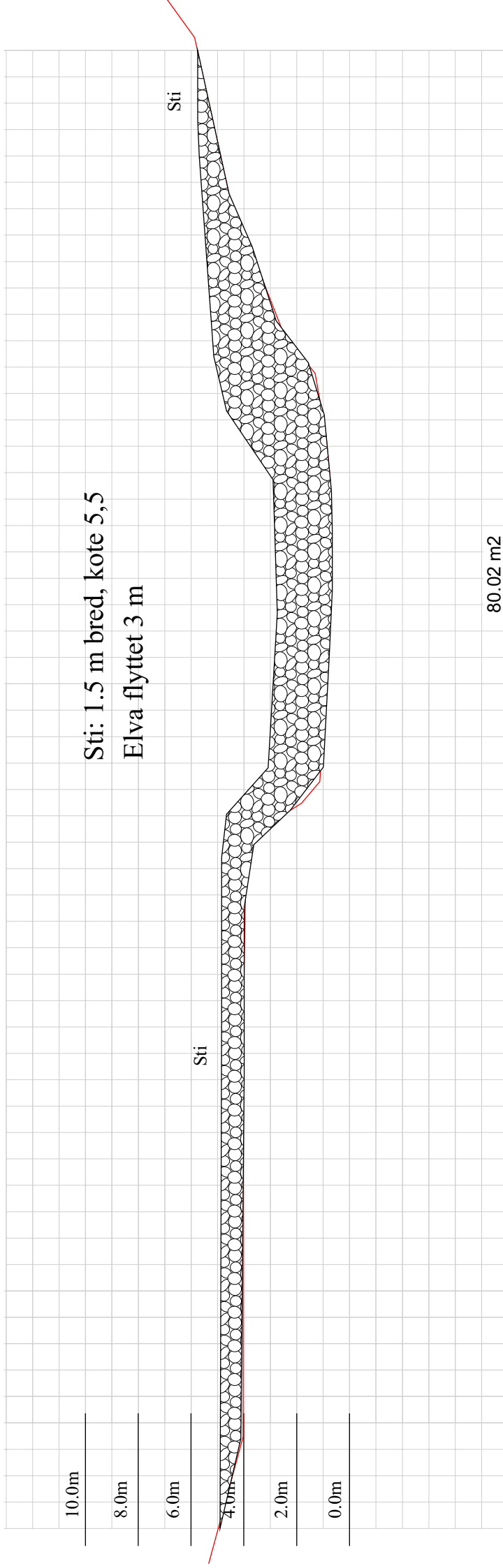
P 30,2




P 33



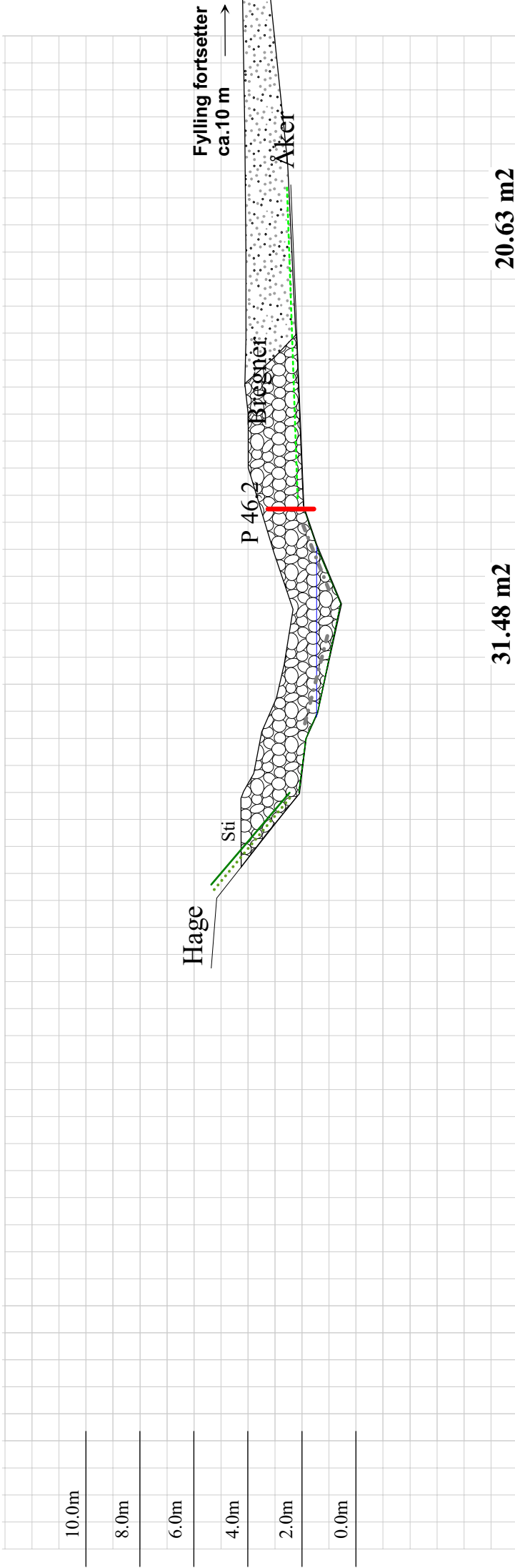
Profil ved gangbru



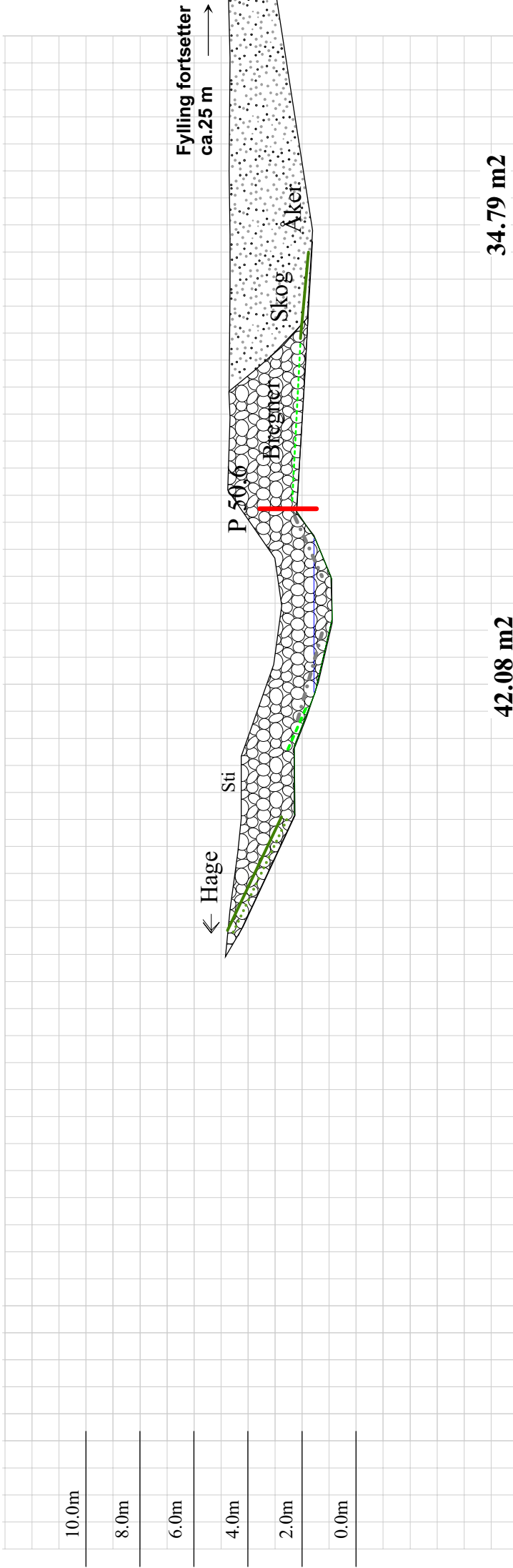
P 41,2



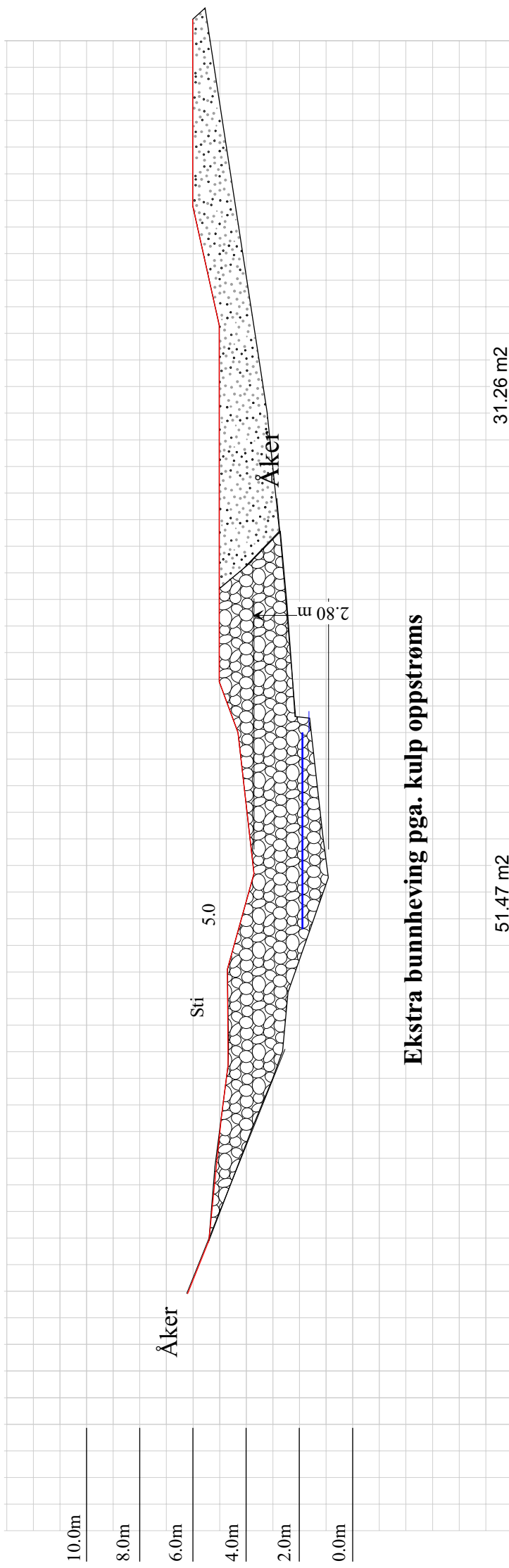
P 46,2



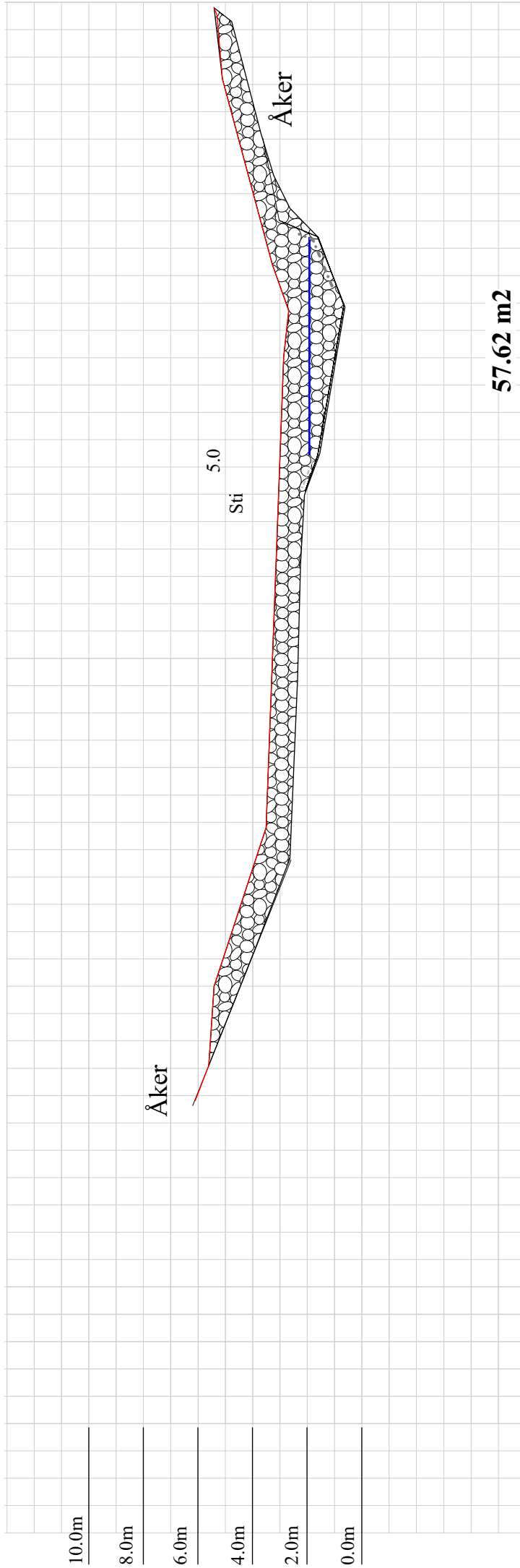
P 50,6




P 55



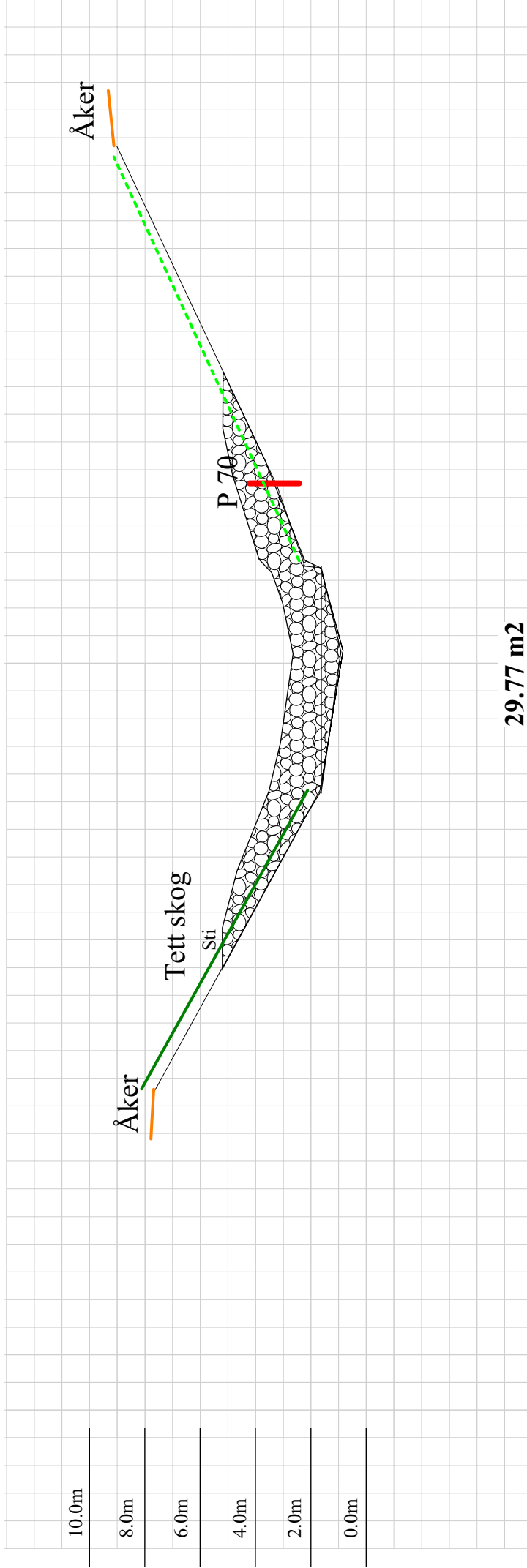
P 60



P 65



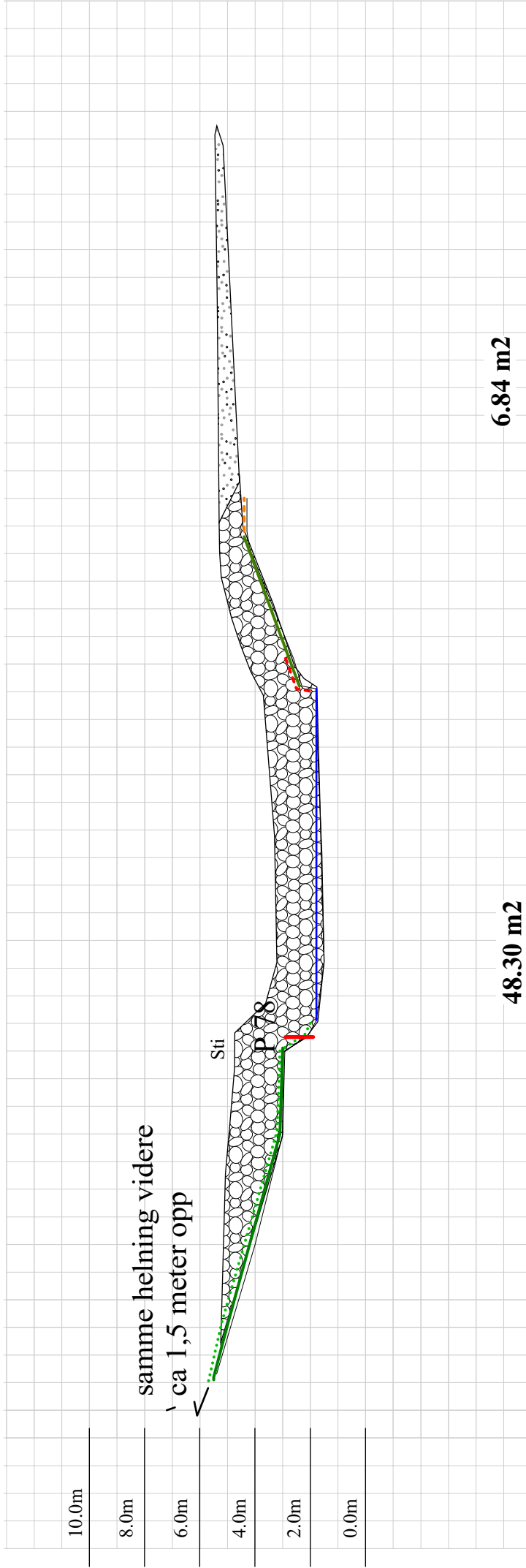
P 70



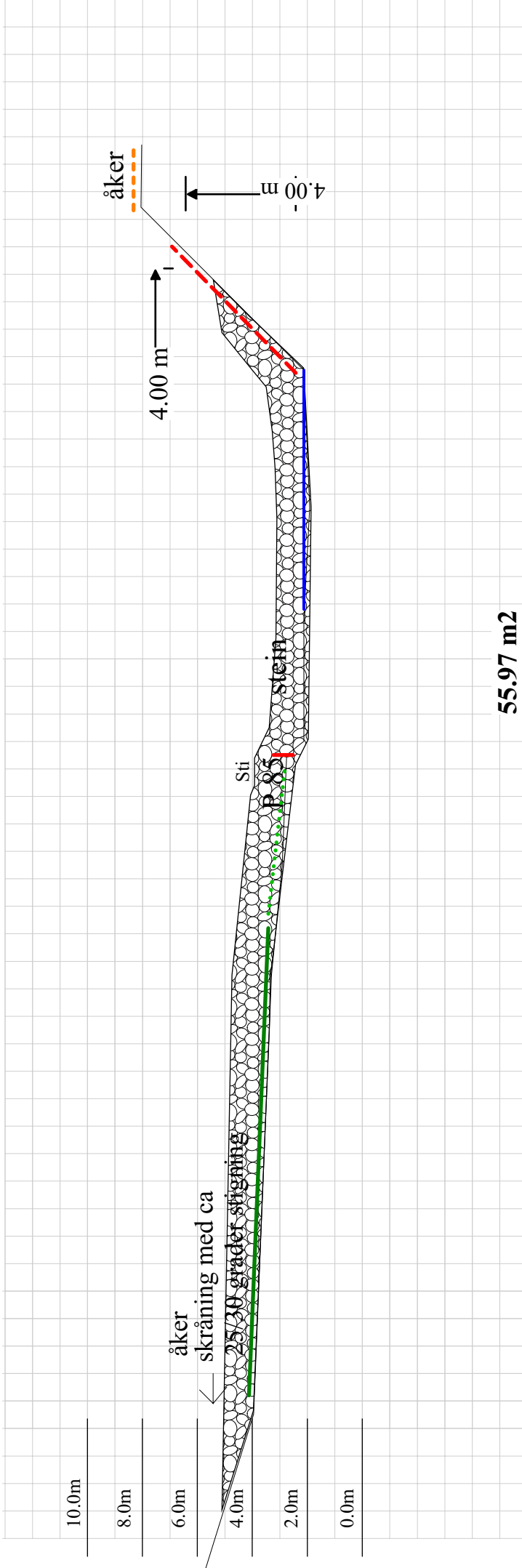
P 73



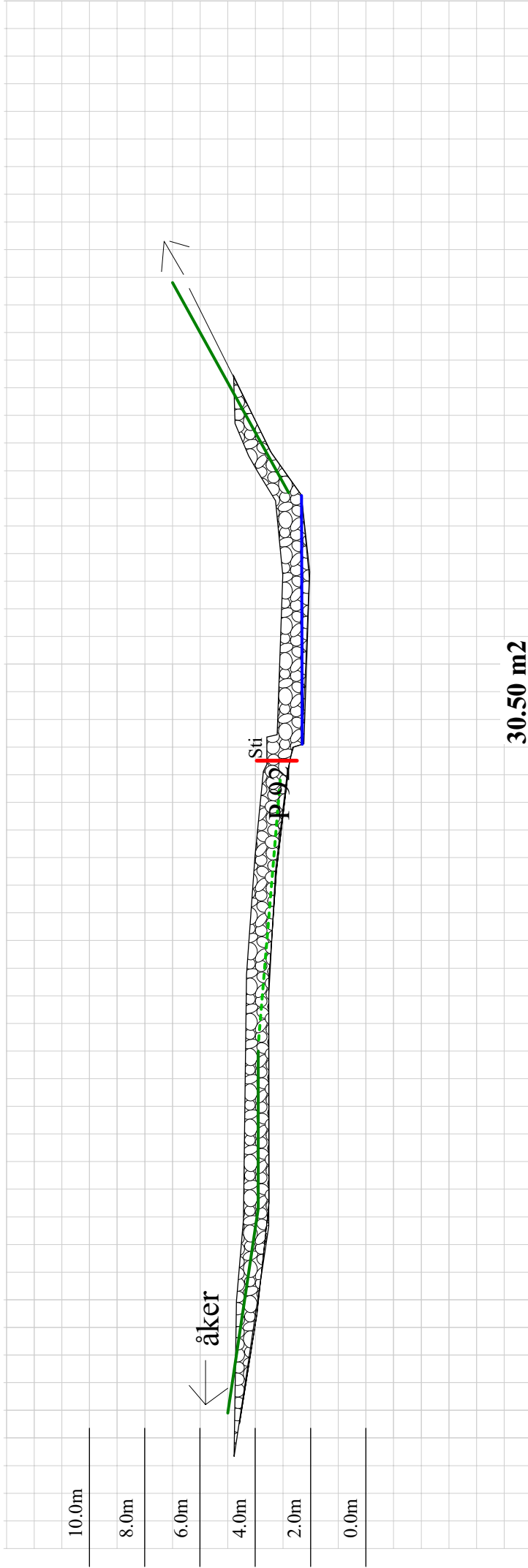
P 78




P 85



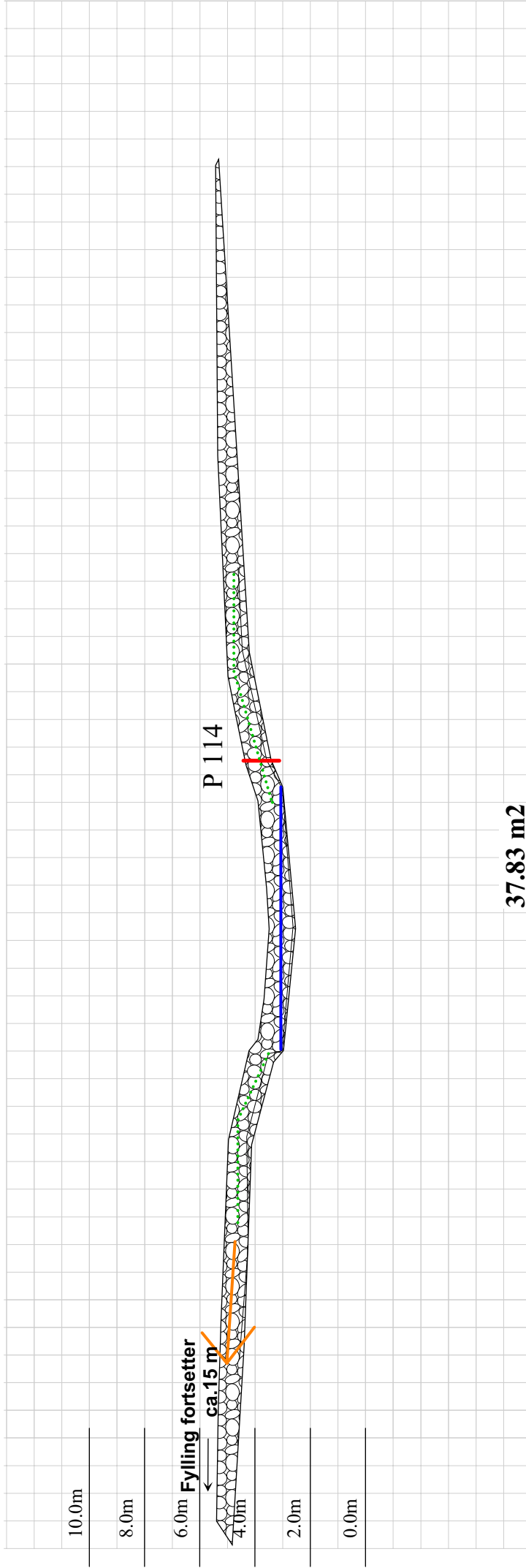
P 92



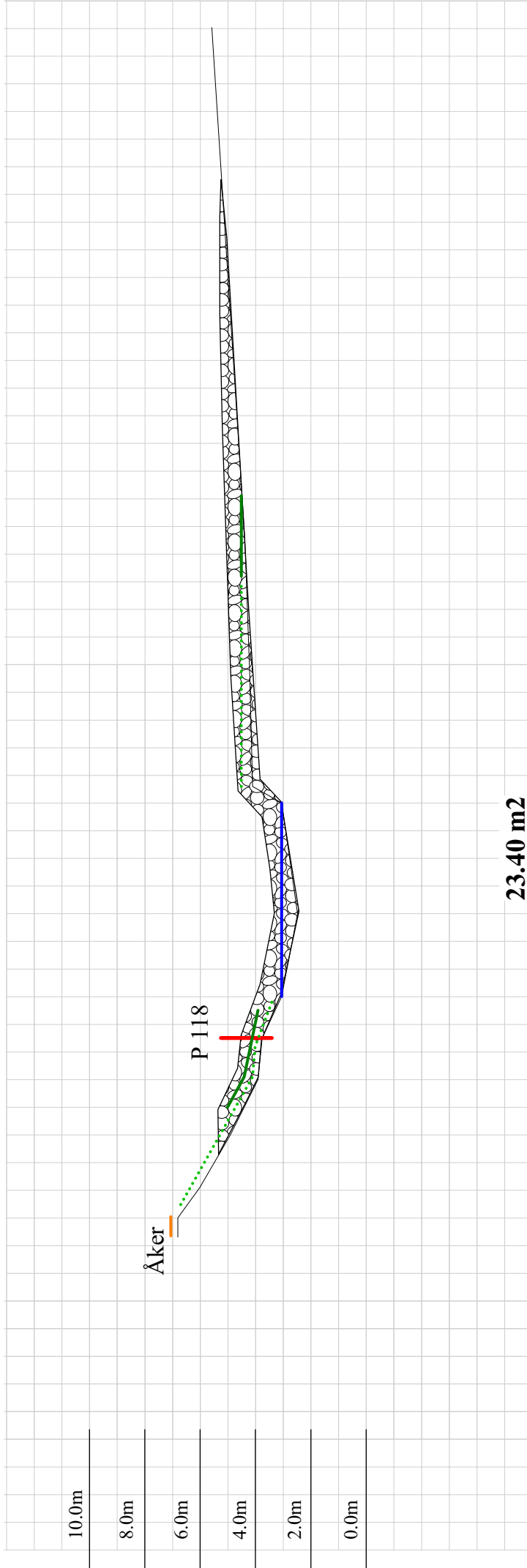
P 99




P 114



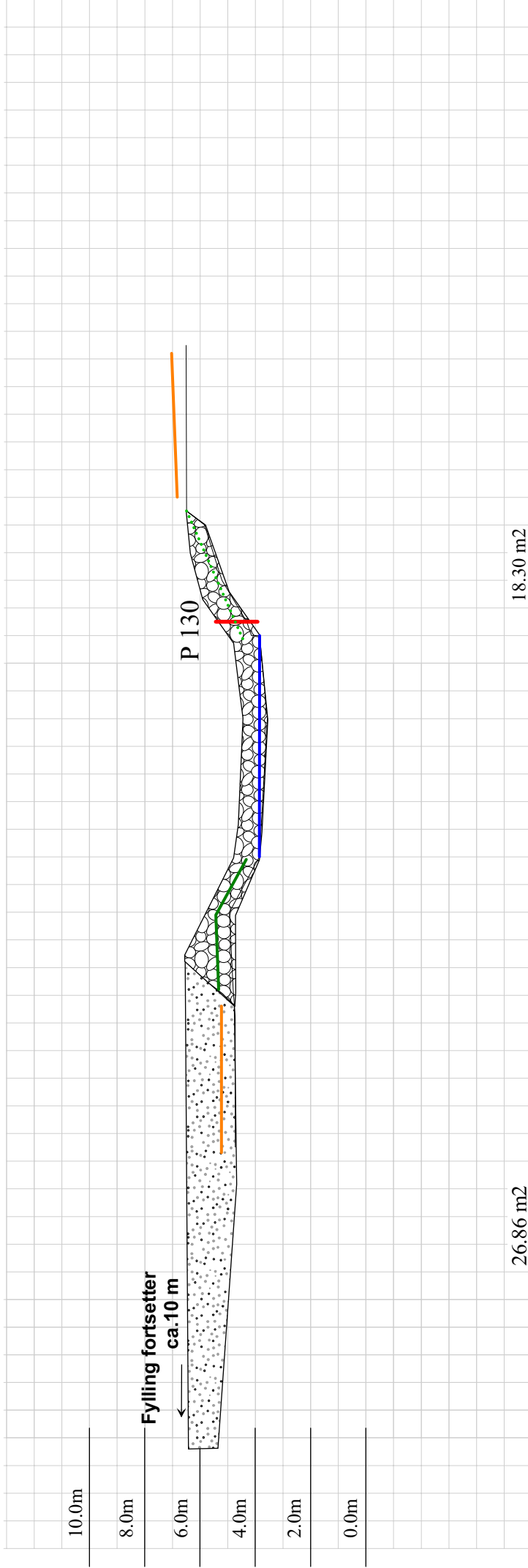
P 118



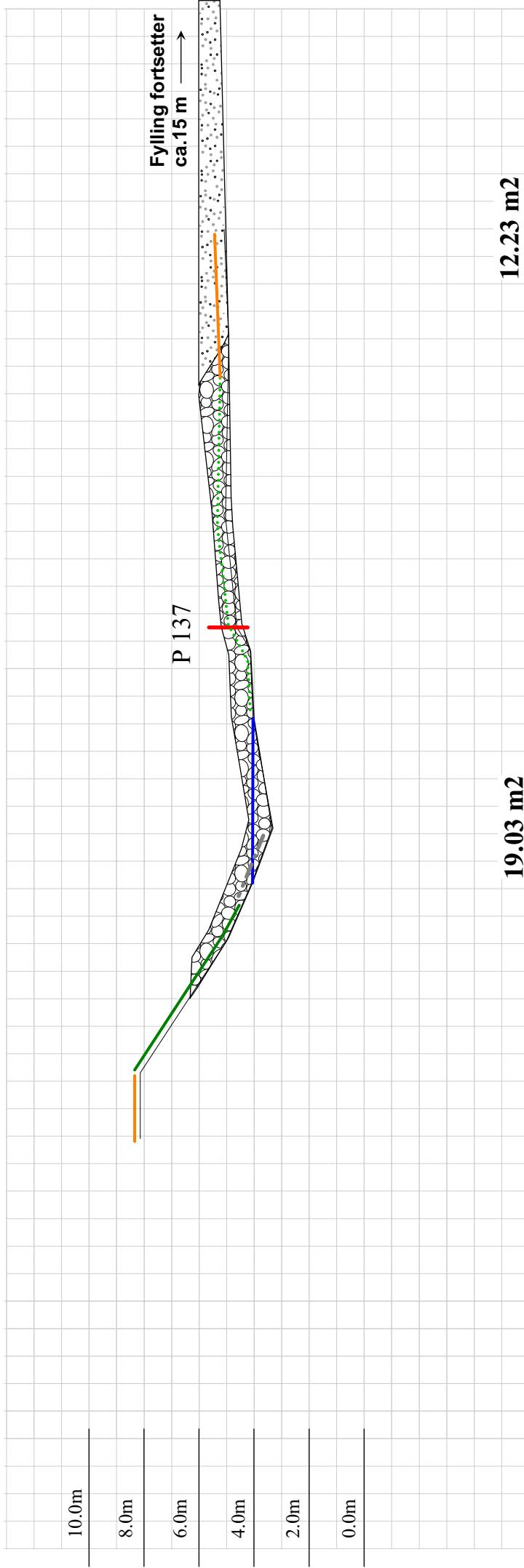
P 126



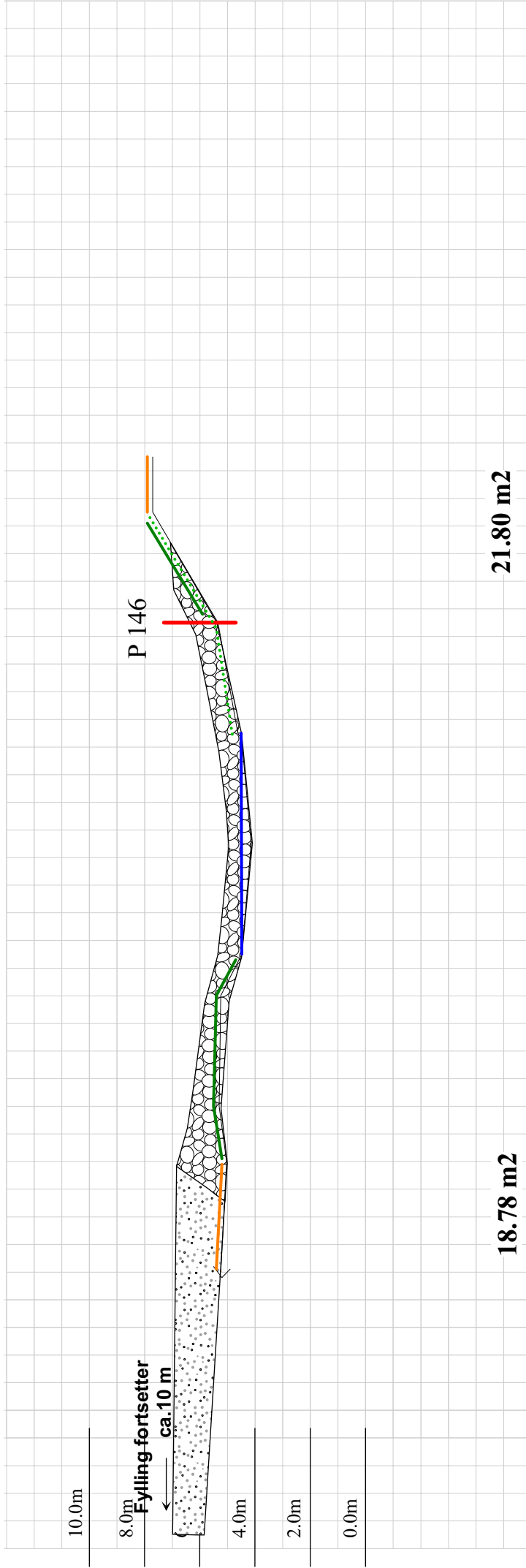
P 130



P 137

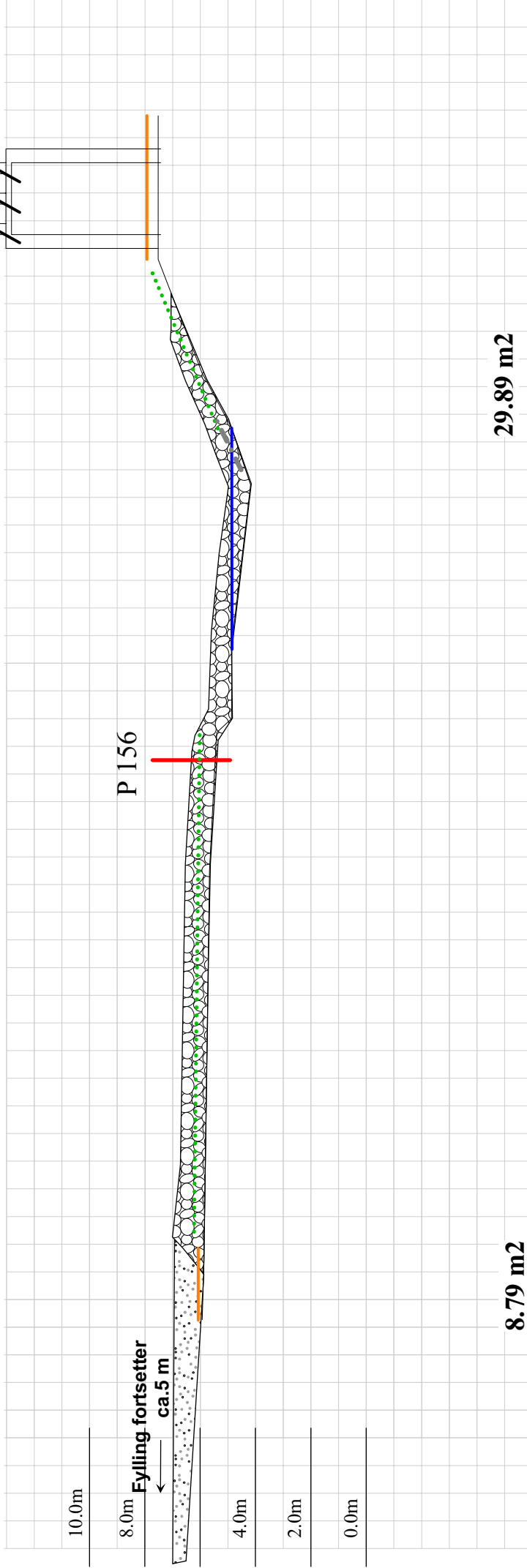


P 146

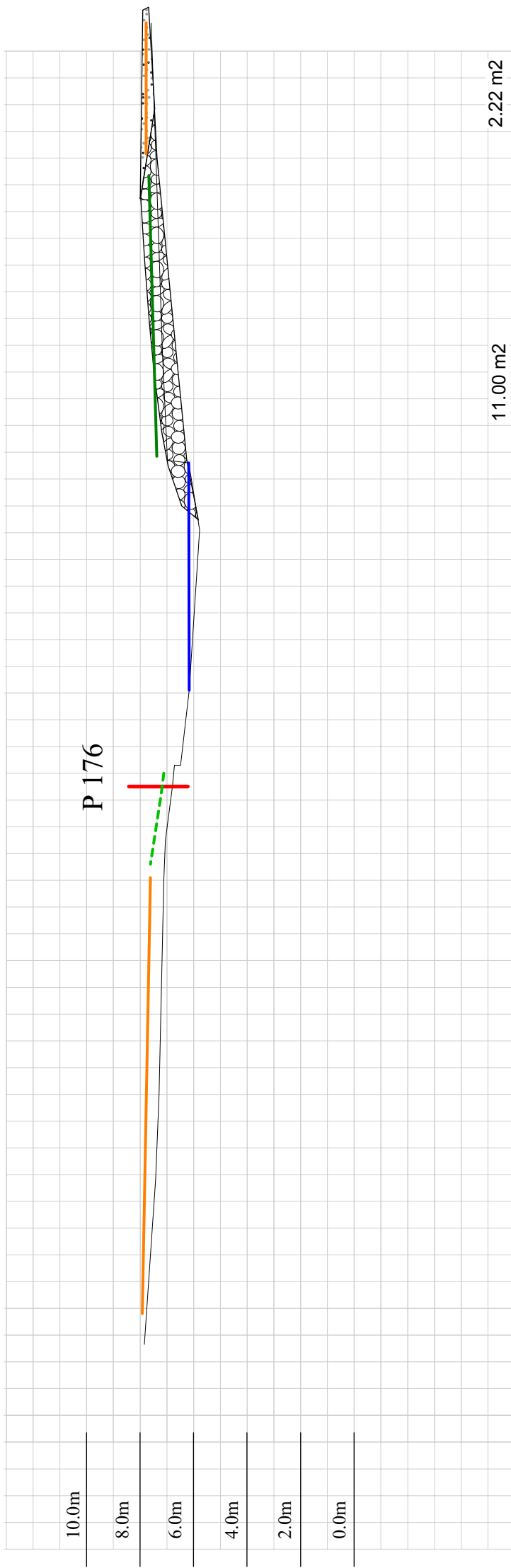


P 156

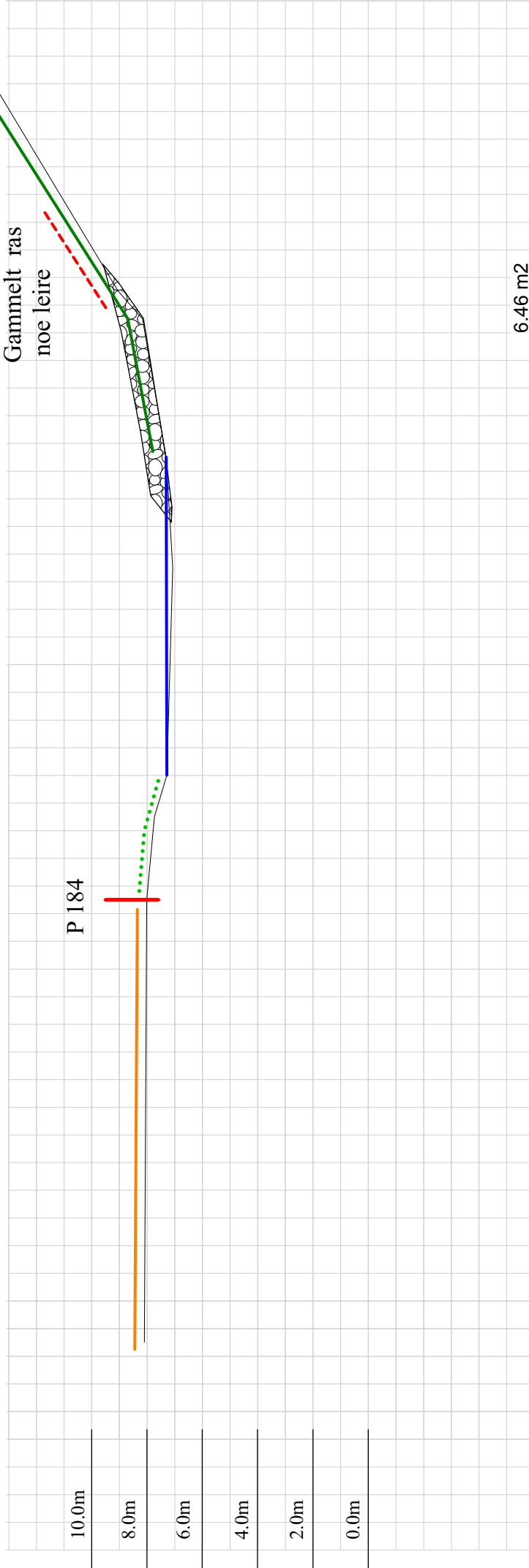
HØYSPENT



P 176

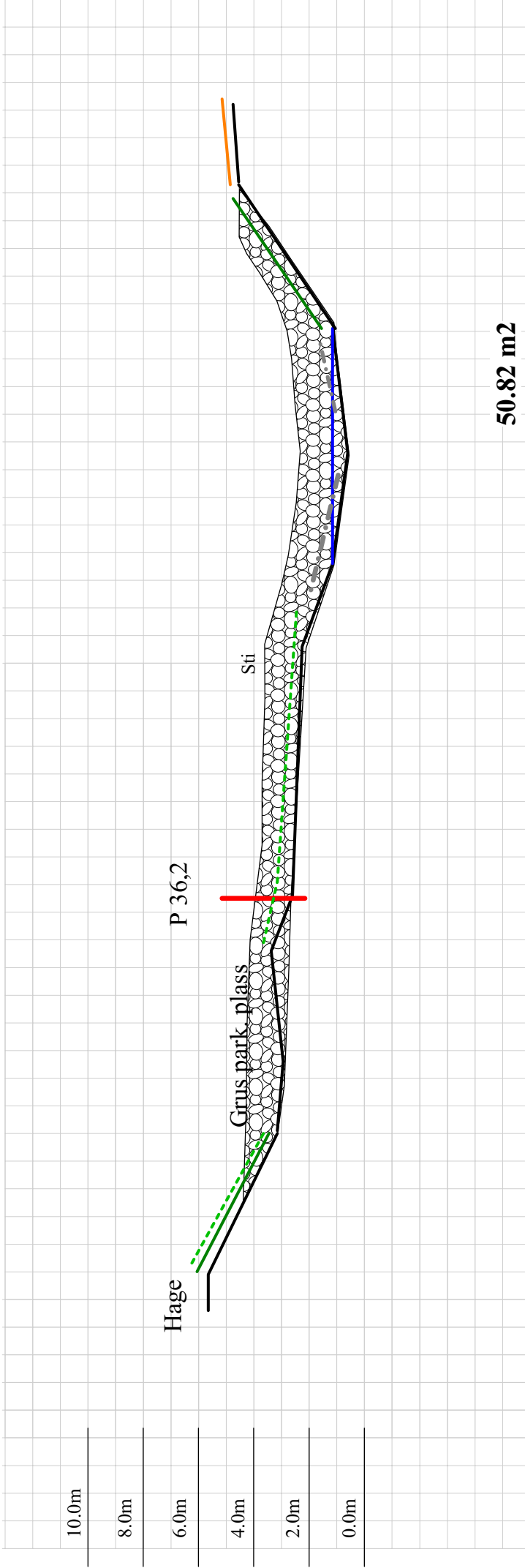


P 184

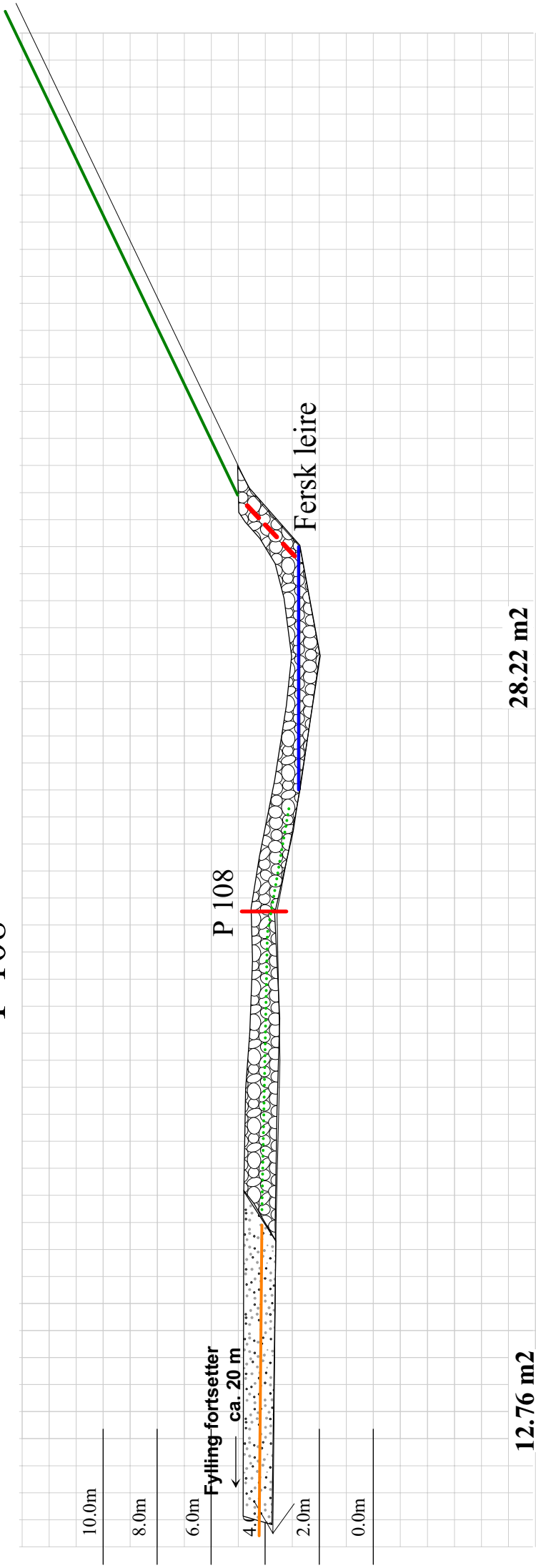


Tiltaket avsluttes oppstrøms P184


P 36,2



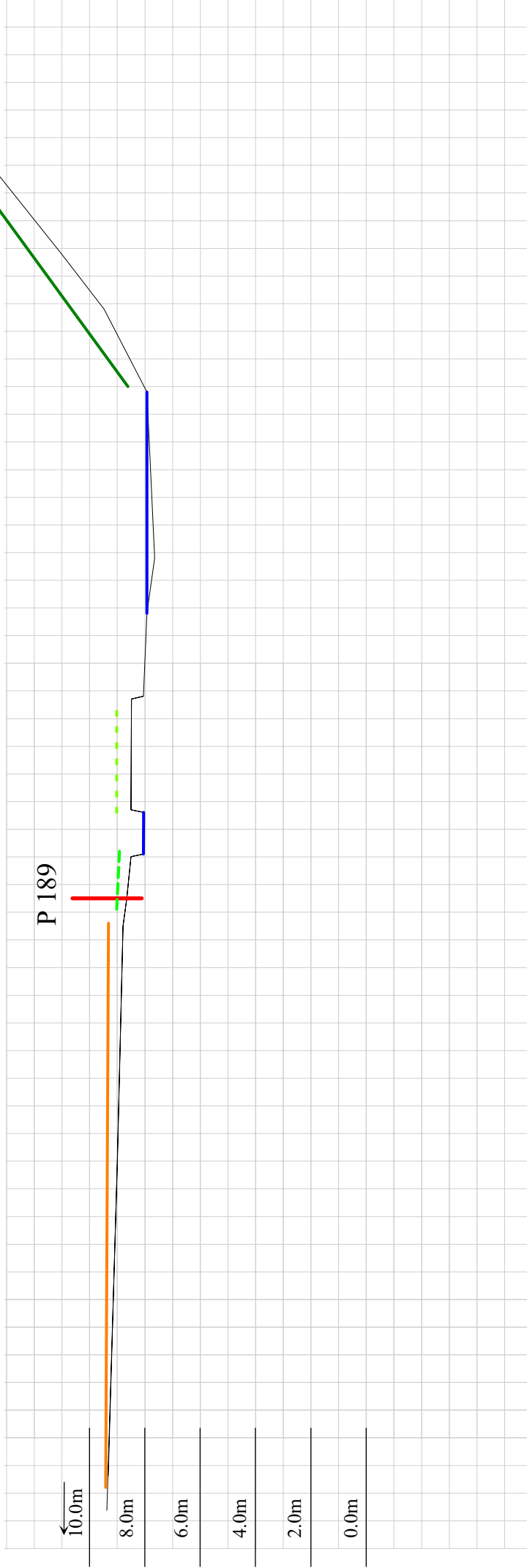
P 108



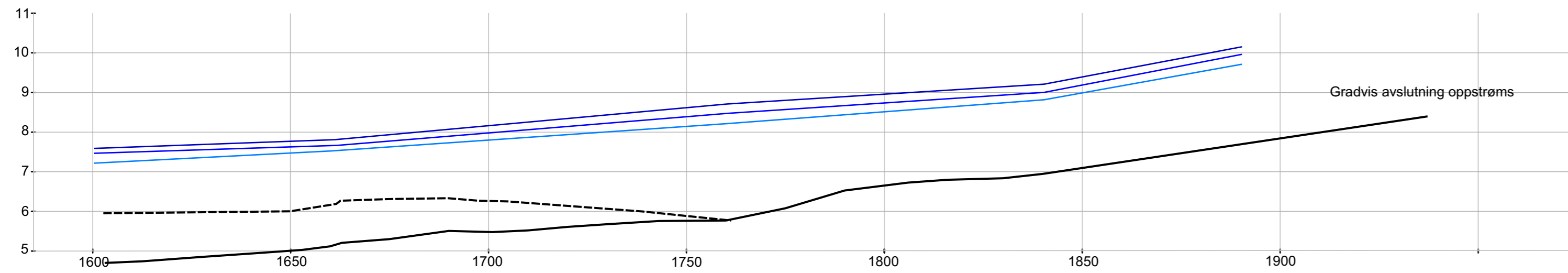
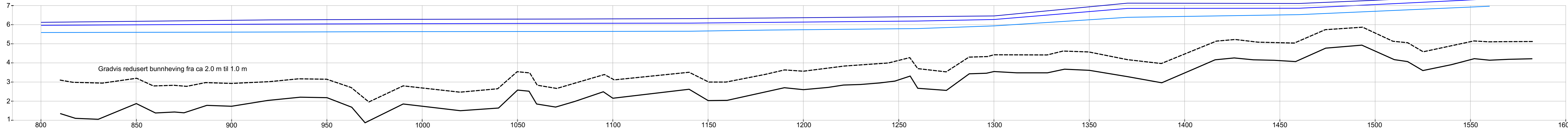
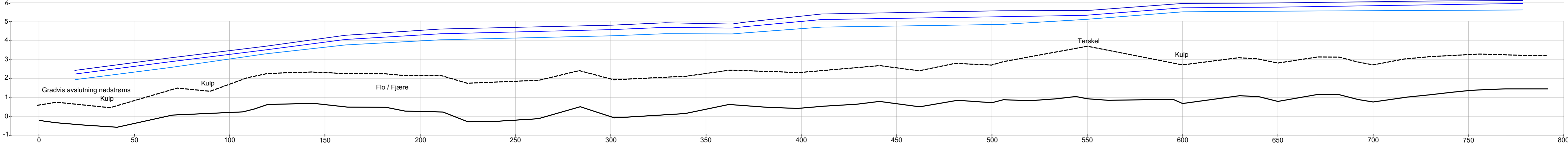
P 166



P 189



Lengdeprofil Børselva

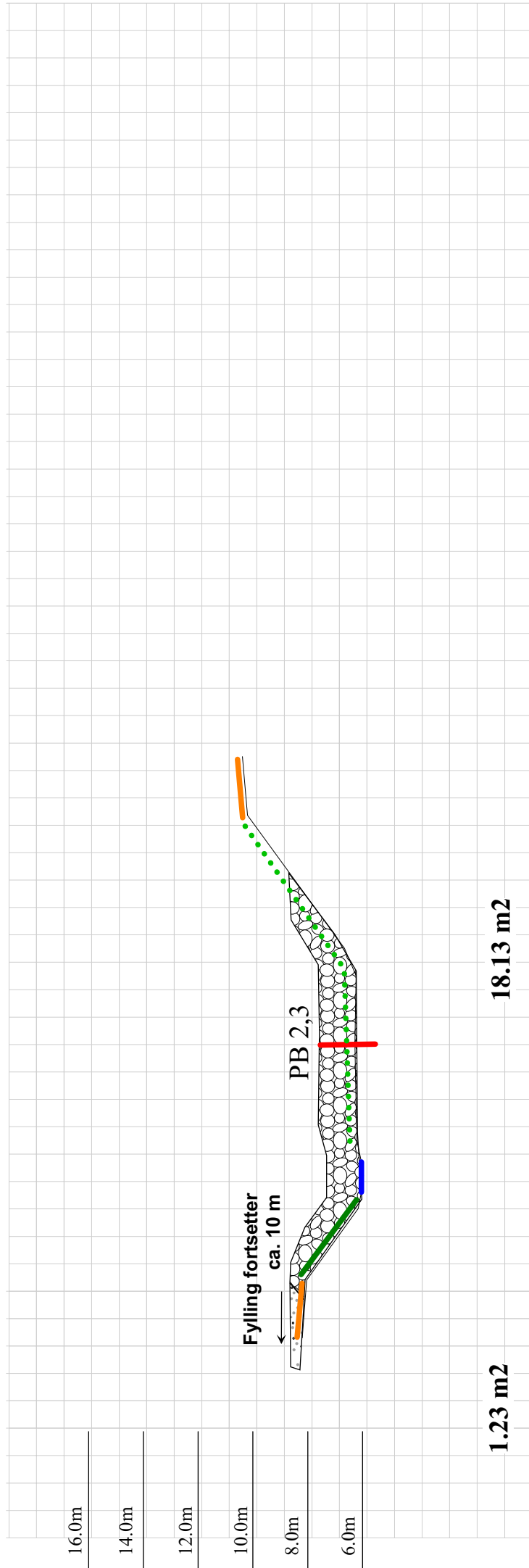


Tegnforklaring

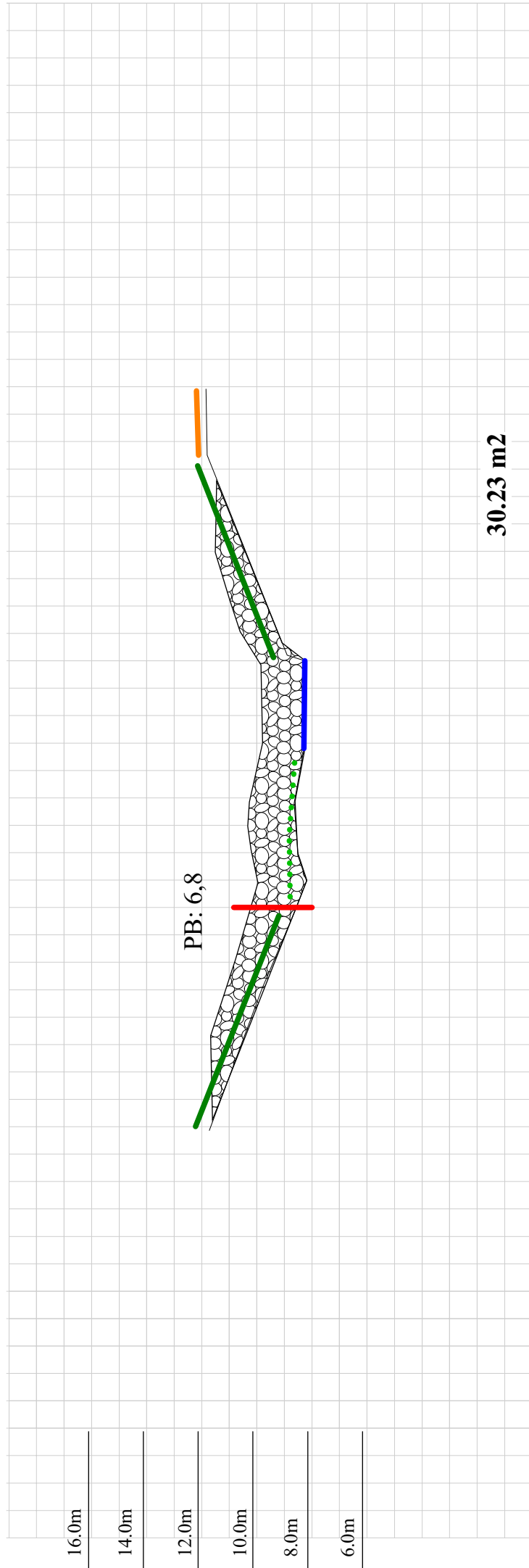
- Vannlinje 100-årsflom ved ny bunn
- Vannlinje 50-årsflom ved ny bunn
- Vannlinje 10-årsflom ved ny bunn
- - - - - Planlagt ny bunn
- Eksisterende bunn

| | | | | | | |
|---|----------|------|---------------|-----------|----------------------|------------------|
| Kommune: Skaun | | | | | Fylke: Sør-Trøndelag | |
| Målt | Tegn GBH | Konf | Dato 17.02.03 | Målestokk | | |
| Sak 9981 Sikring mot erosjon og ras i Vigda, Børselva og Viggja | | | | | Erstattet for: | Erstattet av: |
| Tegn.: Børselva, Lengdeprofil med tiltak og flomlinjer | | | | | Tegn. nr. 9981 | |
| | | | | | Endring | Vassdr.nr. 122.2 |
| | | | | | | Format: |

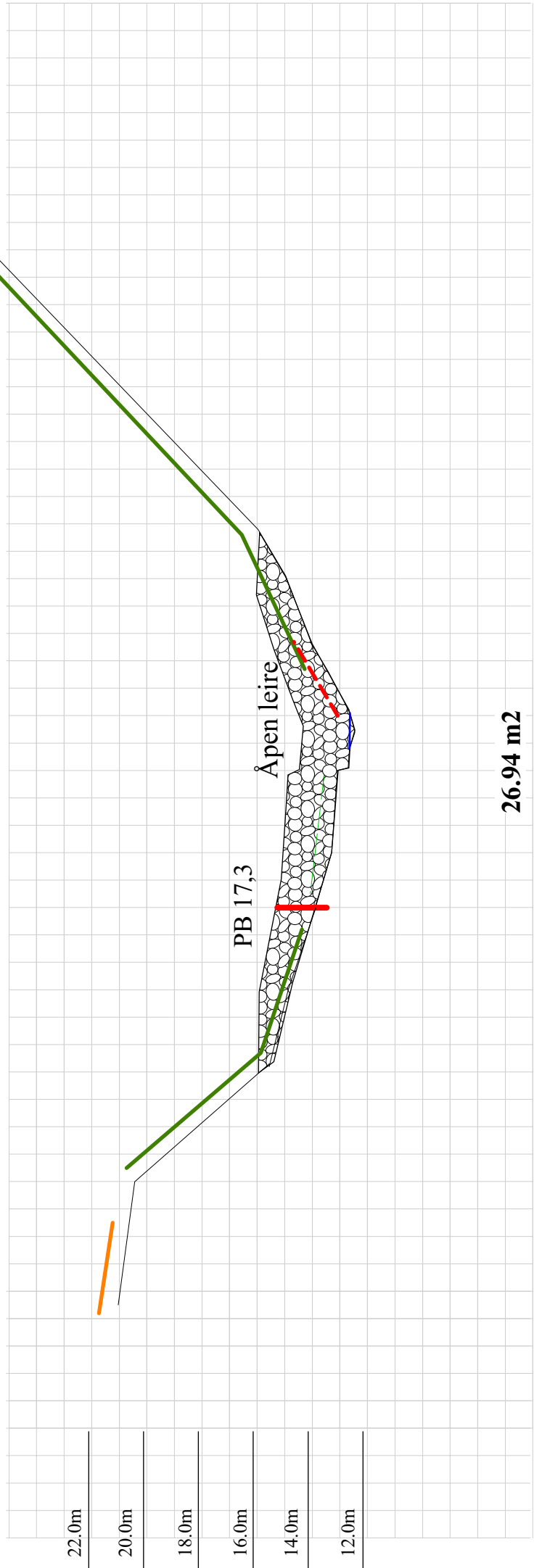
PB 2,3



PB 6,8



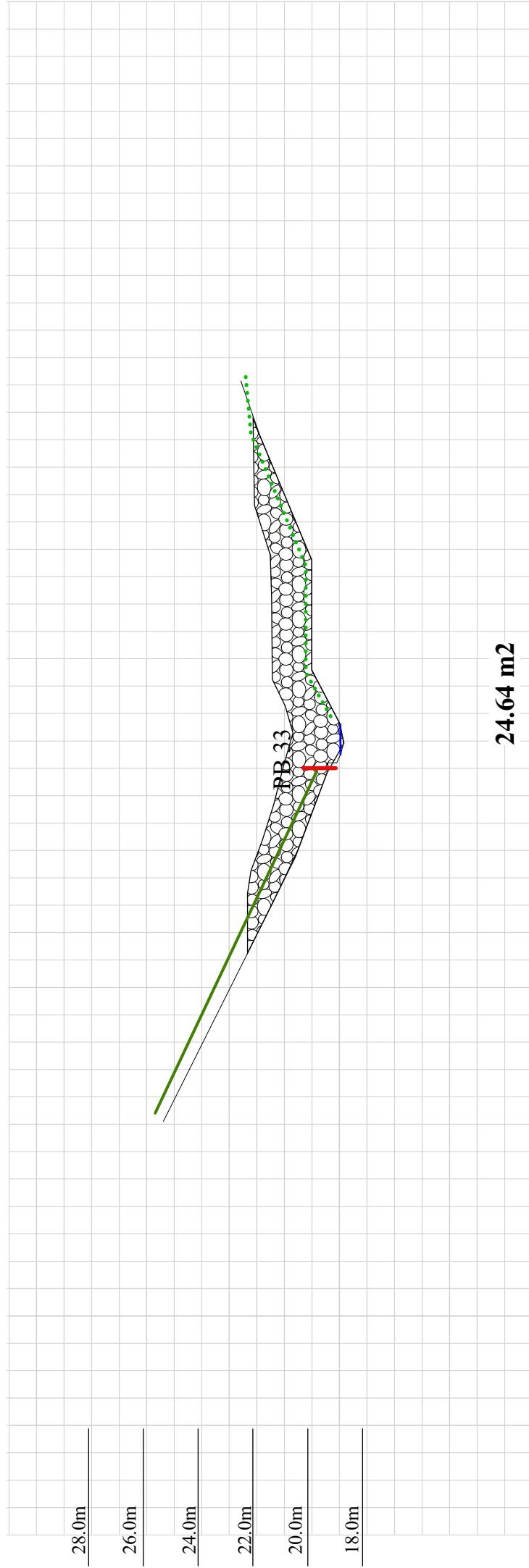
PB 17,3

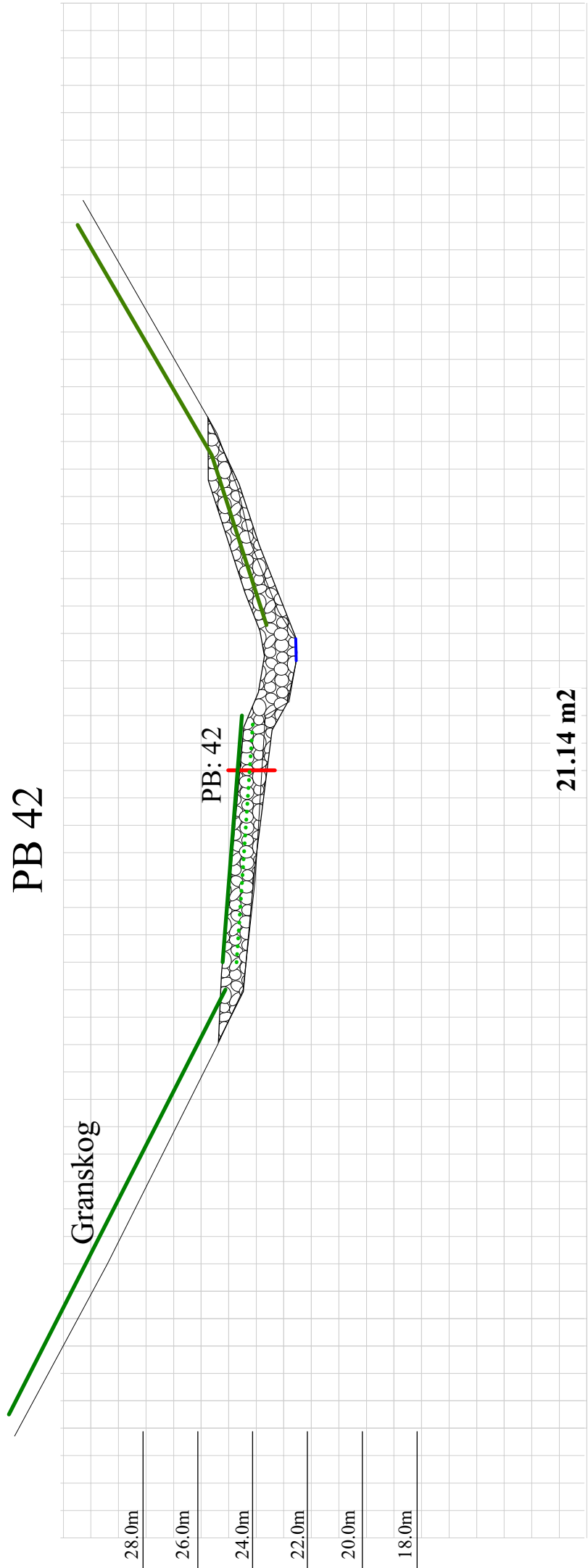


PB 25



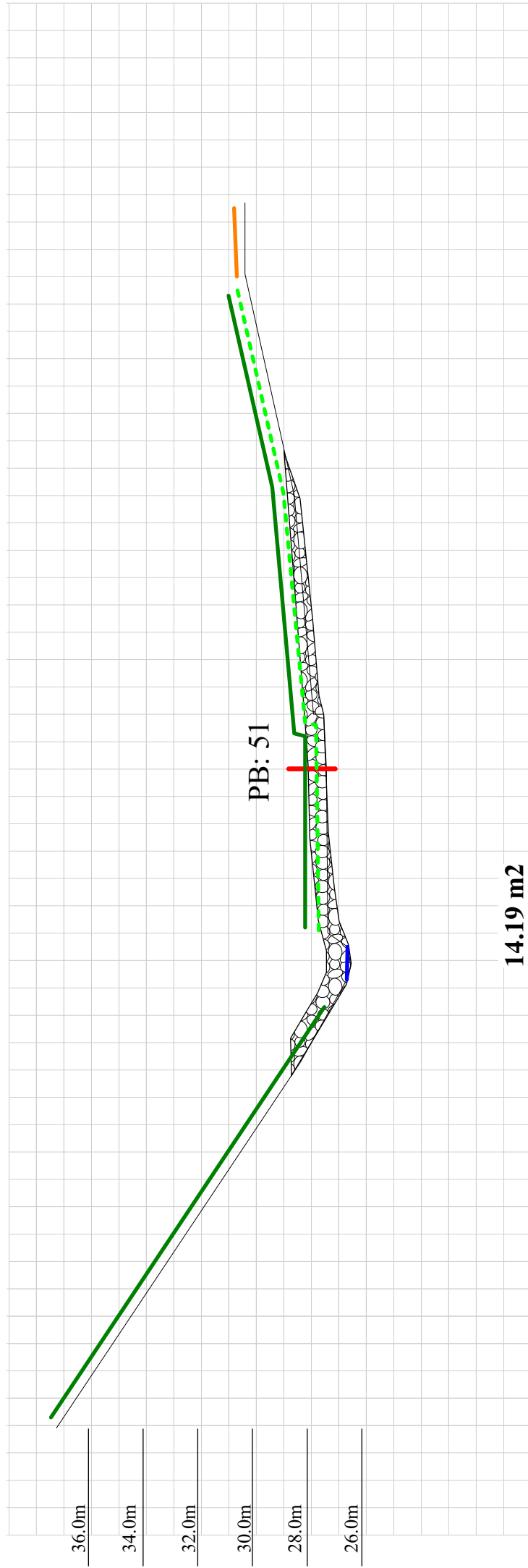
PB 33





Gradvis avslutning mot oppstrøms profil (PB 51)

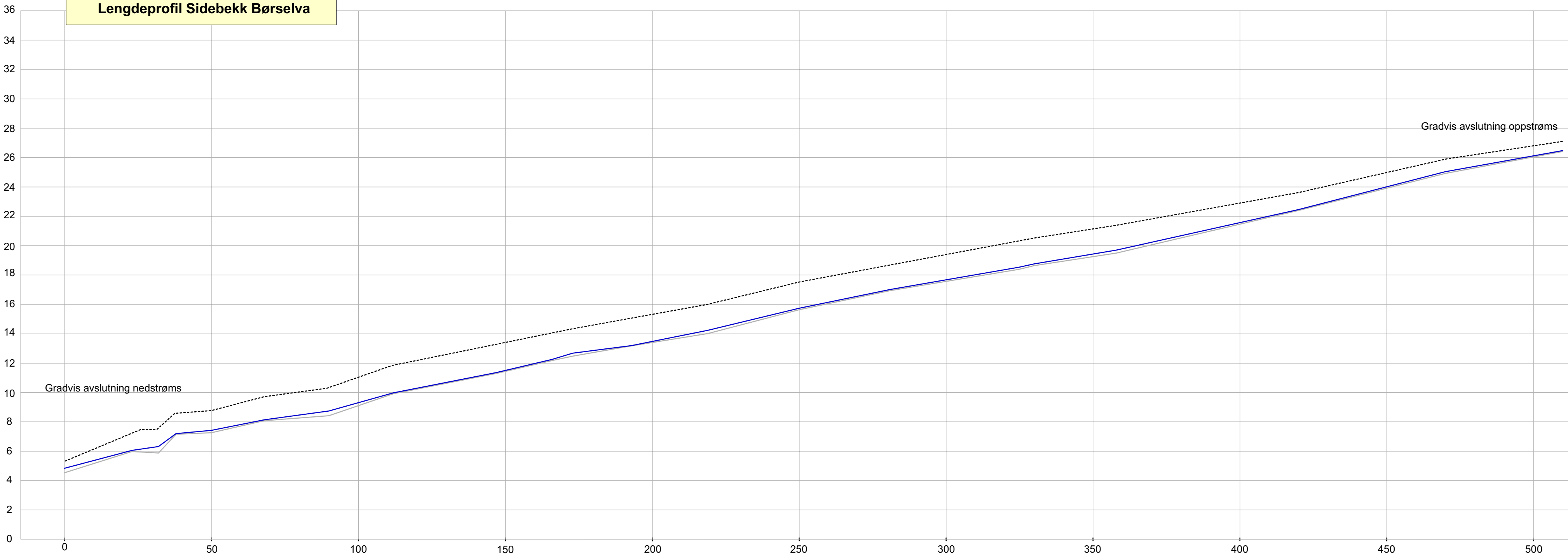
PB 51



PA 1,2



Lengdeprofil Sidebekk Børselva



- Tegnforklaring**
- Planlagt ny bunn
 - Vannspeil ved oppmålingen
 - Eksisterende bunn

| | | | | | | |
|---|------|------|----------|------------|----------------------|---------------|
| Kommune: Skaun | | | | | Fylke: Sør-Trøndelag | |
| Målt | Tegn | Konf | Dato | Målestokk | | |
| | MNJ | | 17.02.03 | | | |
| Sak 9981 Sikring mot erosjon og ras i Vigda, Børselva og Viggja | | | | | Erstatning for: | Erstattet av: |
| Tegn.: Sidebekk til Børselva, Lengdeprofil med tiltak | | | | | Tegn. nr. | |
| | | | Endring | Vassdr.nr. | 122.2 | Format: |