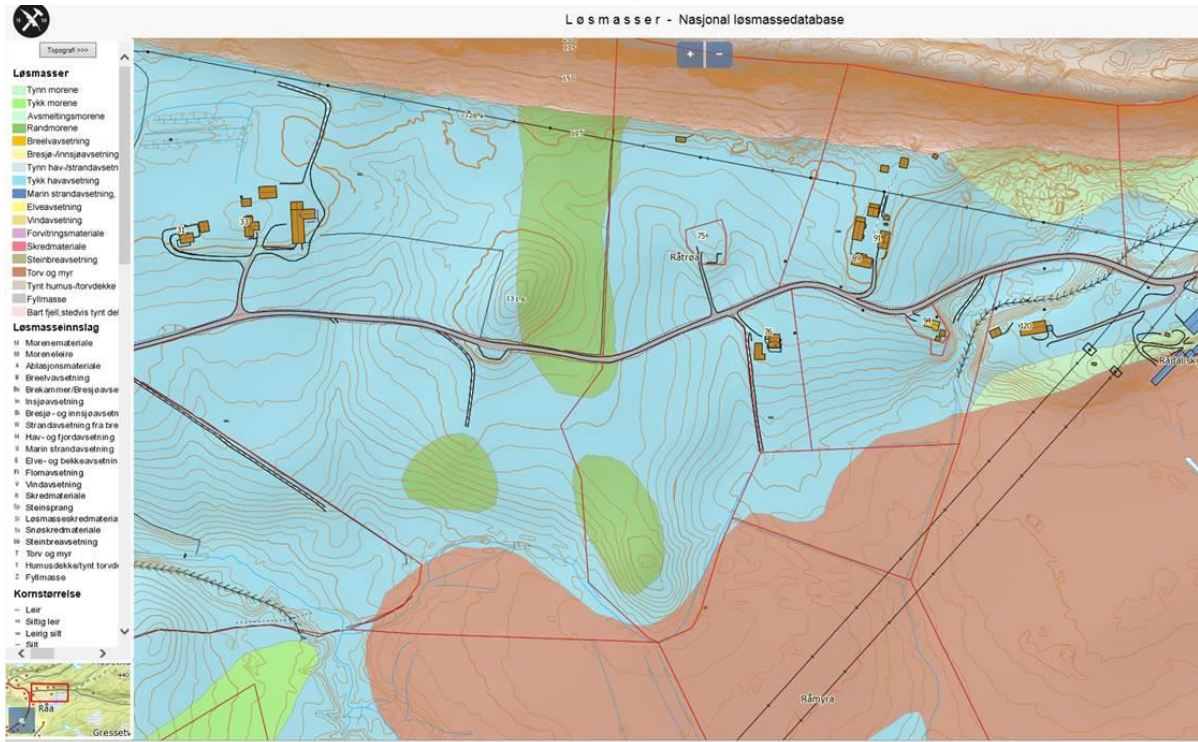
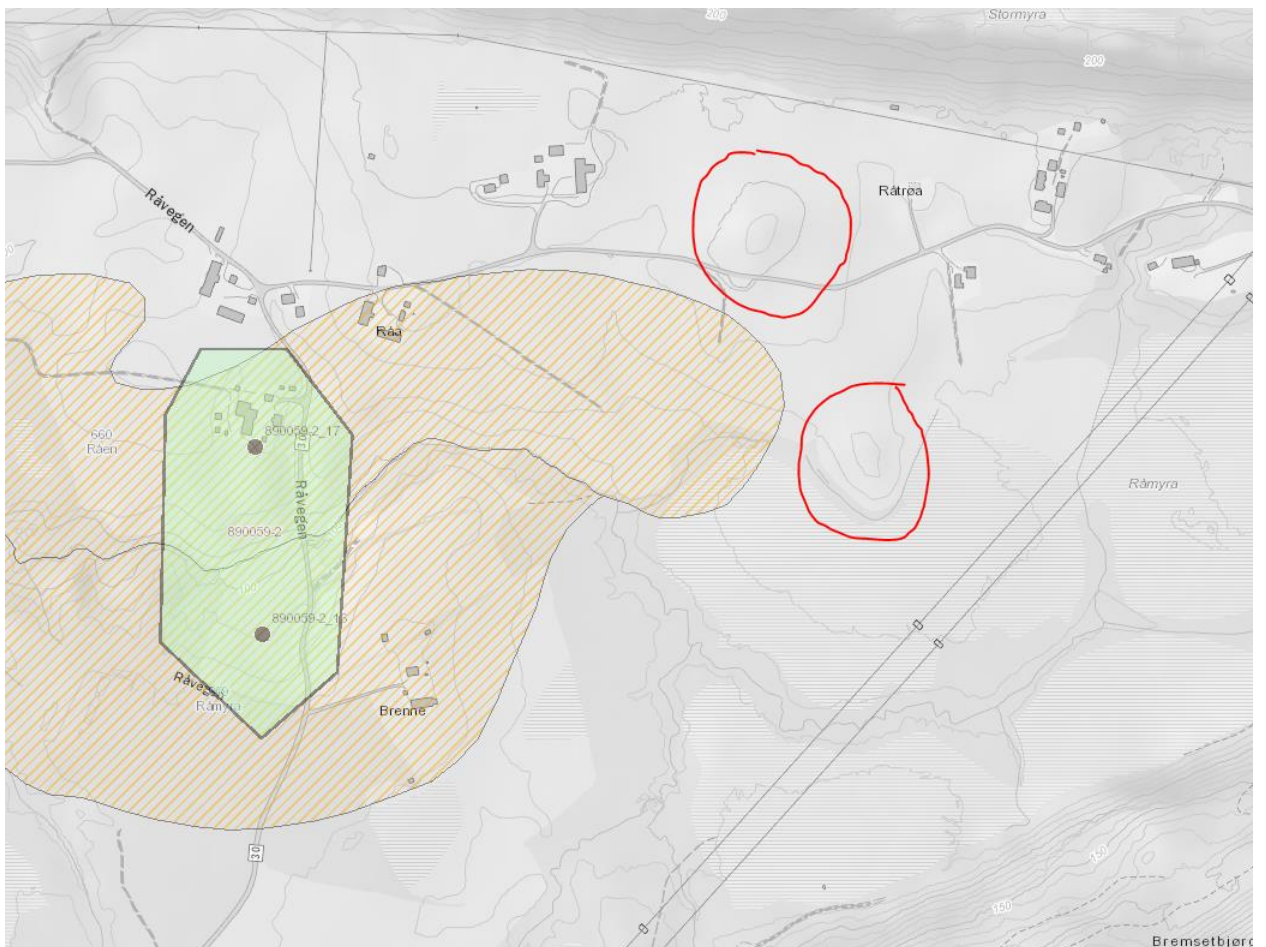


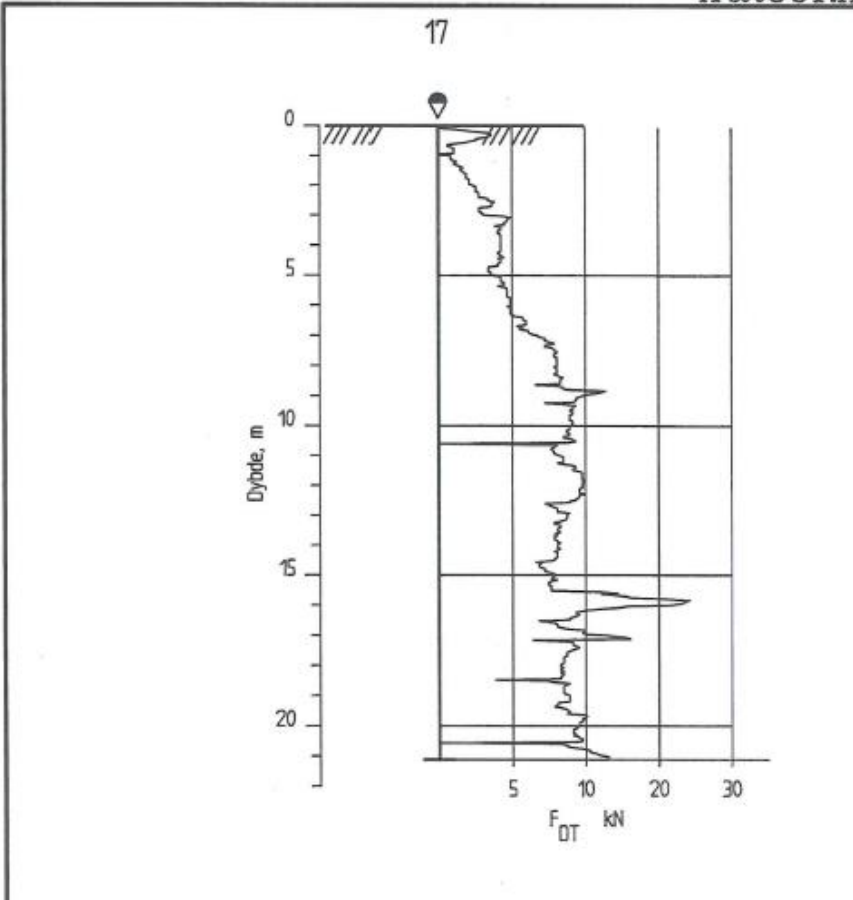
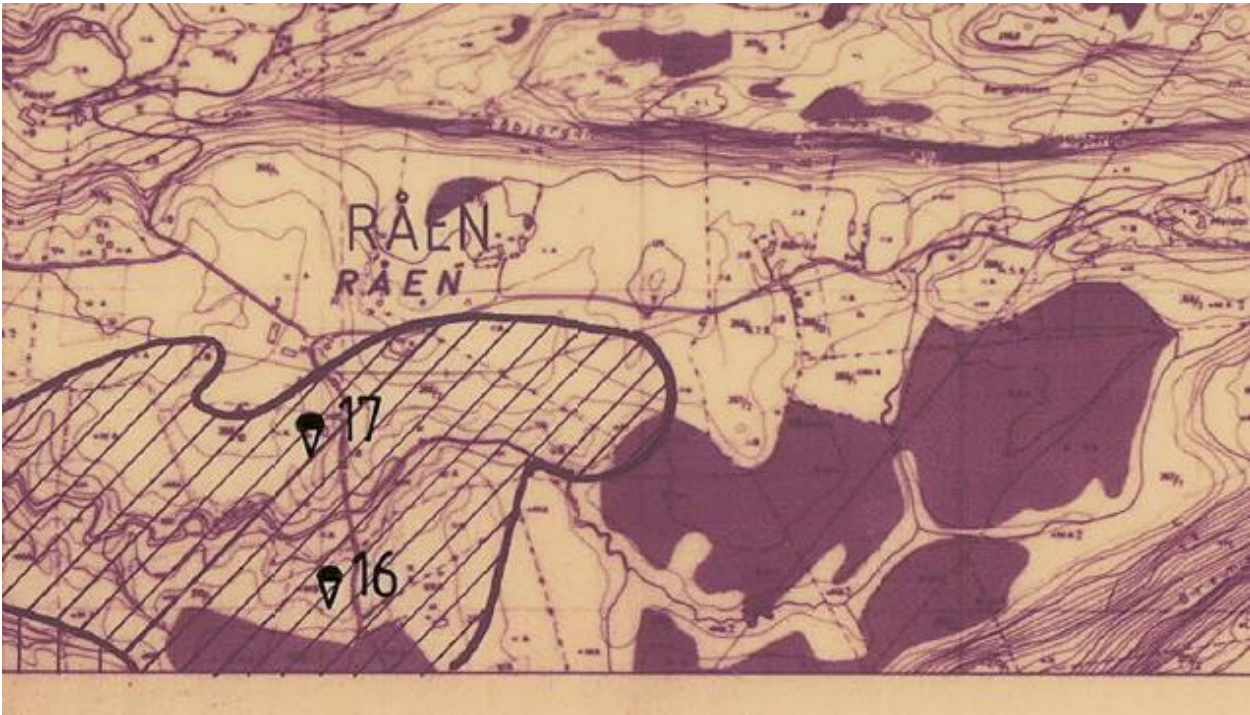
Kvartærgeologisk kart (NGU):



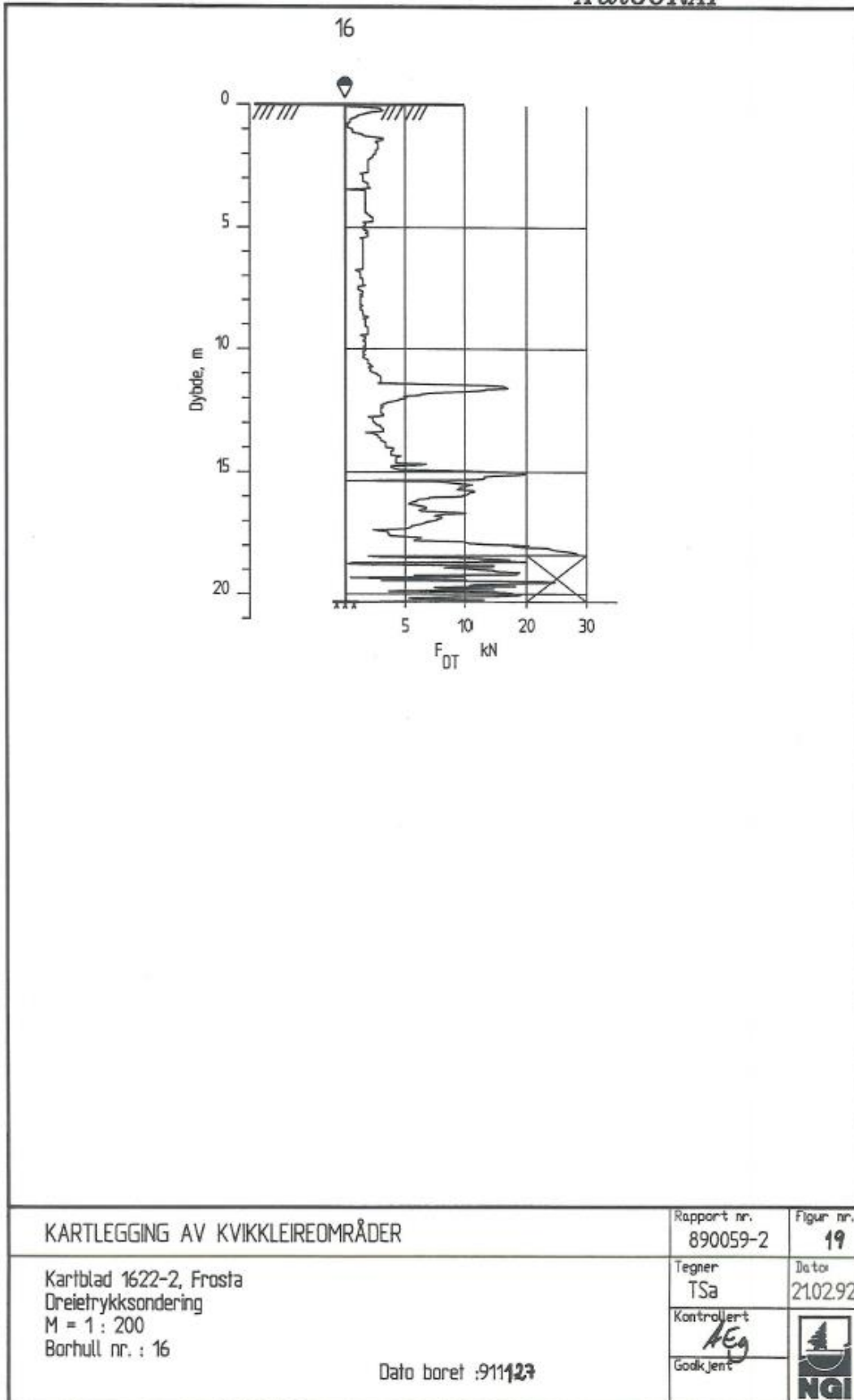
Fra NVE Rapportdatabase:



Boring 17 og 16 fra NGI rapport 890059-2:



Ca. kt 110 – antatt kvikkleire fra ca. 9 m under terreng – kt 101



Ca. kt 105 – antatt kvikkleire fra ca. 2m under terreng ca kt. 103.