

Project:

Dalbygd

Printed/Page

15-02-2012 16:32 / 1

Licensed user:

EMD International A/S

Niels Jernes Vej 10

DK-9220 Aalborg Ø

+45 9635 4444

Maurizio Motta / mm@emd.dk

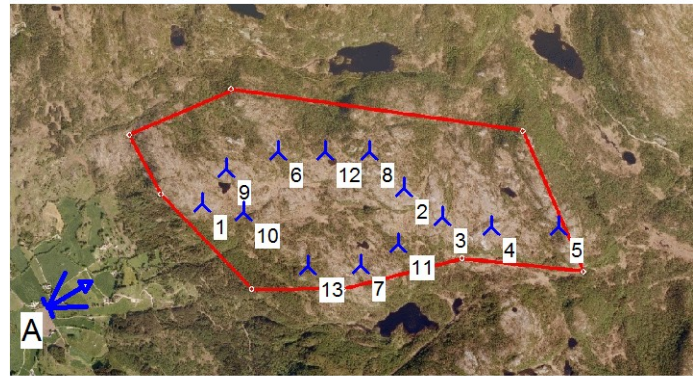
Calculated:

15-02-2012 16:32/2.8.426

VISUAL - Main result

WTG siting

WTG type		Type-generator	Power, rated [kW]	Rotor diameter [m]	Hub height [m]	Distance to camera	
Valid	Manufact.					A	
1	New Yes	Siemens	SWT-2.3-93-2,300	2,300	92.6	80.0	1,243
2	New Yes	Siemens	SWT-2.3-93-2,300	2,300	92.6	80.0	2,512
3	New Yes	Siemens	SWT-2.3-93-2,300	2,300	92.6	80.0	2,710
4	New Yes	Siemens	SWT-2.3-93-2,300	2,300	92.6	80.0	3,021
5	New Yes	Siemens	SWT-2.3-93-2,300	2,300	92.6	80.0	3,463
6	New Yes	Siemens	SWT-2.3-93-2,300	2,300	92.6	80.0	1,859
7	New Yes	Siemens	SWT-2.3-93-2,300	2,300	92.6	80.0	2,111
8	New Yes	Siemens	SWT-2.3-93-2,300	2,300	92.6	80.0	2,388
9	New Yes	Siemens	SWT-2.3-93-2,300	2,300	92.6	80.0	1,509
10	New Yes	Siemens	SWT-2.3-93-2,300	2,300	92.6	80.0	1,457
11	New Yes	Siemens	SWT-2.3-93-2,300	2,300	92.6	80.0	2,384
12	New Yes	Siemens	SWT-2.3-93-2,300	2,300	92.6	80.0	2,123
13	New Yes	Siemens	SWT-2.3-93-2,300	2,300	92.6	80.0	1,766



Scale 1:50,000
 ↗ New WTG ↖ Camera

A C:\Users\Maurizio.EMD\Documents\WindPRO Data\Projects\12040_Dalbygd_Skjoldastrumen_VISUAL\DSC_1021.JPG



UTM (north)-WGS84 Zone: 32 East North Z Clouds :Clear sky (0/8) Landscape picture file: 4608 x 3072 pixels
 Eye point 309,254 6,592,926 50.0 Visibility :Normal C:\Users\Maurizio.EMD\Documents\WindPRO Data\Projects\12040_Dalbygd_Skjoldastrumen_VISUAL\DSC_1021.JPG
 Target point 309,581 6,593,165 139.1 Sun :Normal Lens: 30 mm Film: 36x24 mm
 Photo dir. 51° Wind dir. :150°

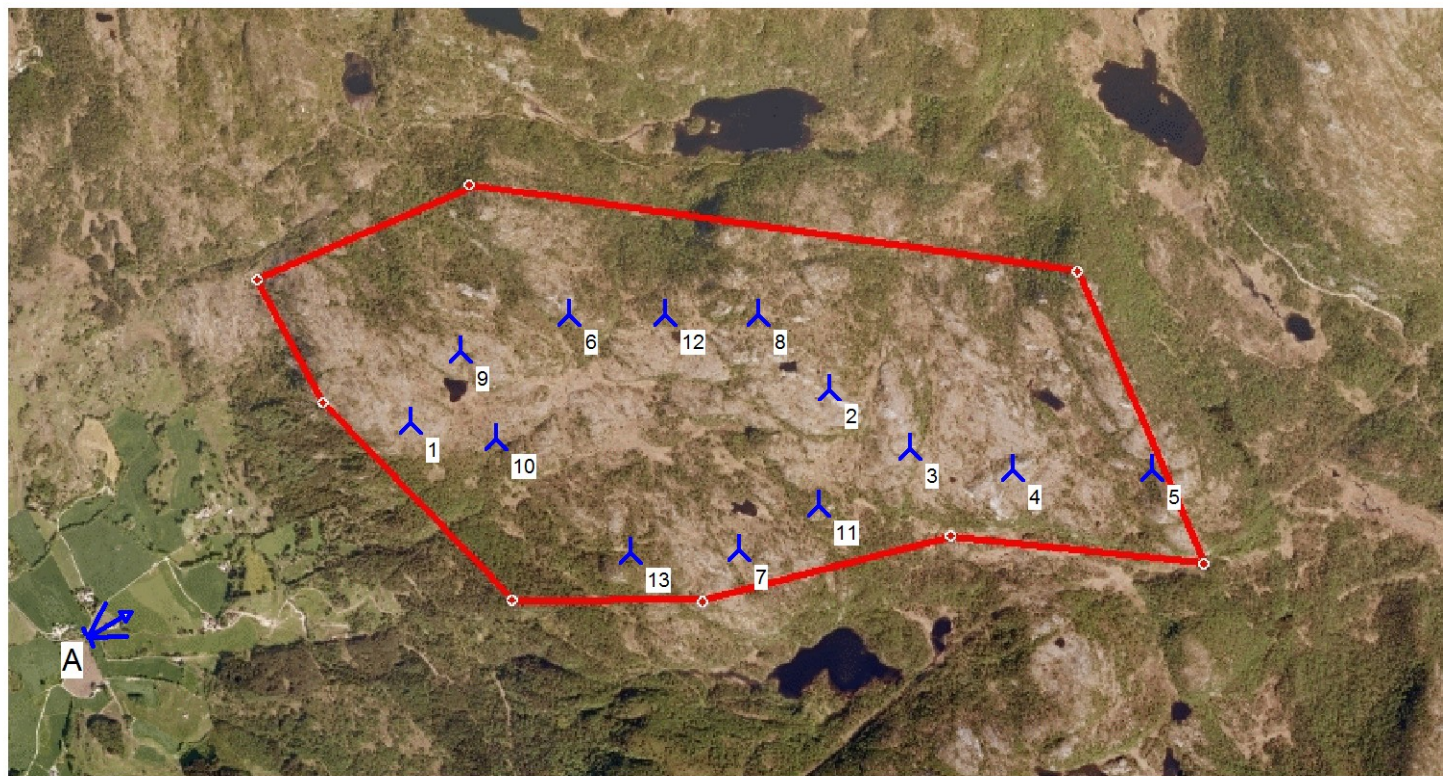


Project: Dalbygda WTGs: 13


Recommended observation distance: 19 cm

Photo exposed: 08-01-2012 13:51:51
Lens: 30 mm Film: 36x24 mm Pixels: 4608x3072
Eye point: UTM (north)-WGS84 Zone: 32 East: 309,254 North: 6,592,926
Wind direction: 150° Direction of photo: 51°
Software: WindPRO version 2.8.426 Beta Feb 2012
Photo: C:\...\12040_Dalbygda_Skjoldastrauen_VISUAL\DSC_1021.JPG

Created by:
EMD International A/S
Niels Jernes Vej 10
DK-9220 Aalborg Ø
+45 9635 4444
Maurizio Motta / mm@emd.dk



**VISUAL -
Map**



Map: Aerial , Print scale 1:24,000, Map center UTM (north)-WGS84 Zone: 32 East: 310,937 North: 6,593,531

New WTG

Camera

Printed/Page
15-02-2012 16:32 / 3

Licensed user:
EMD International A/S
Niels Jernevej 10
DK-9220 Aalborg Ø
+45 9635 4444
Maurizio Motta / mm@emd.dk
Calculated:
15-02-2012 16:32/2.8.426