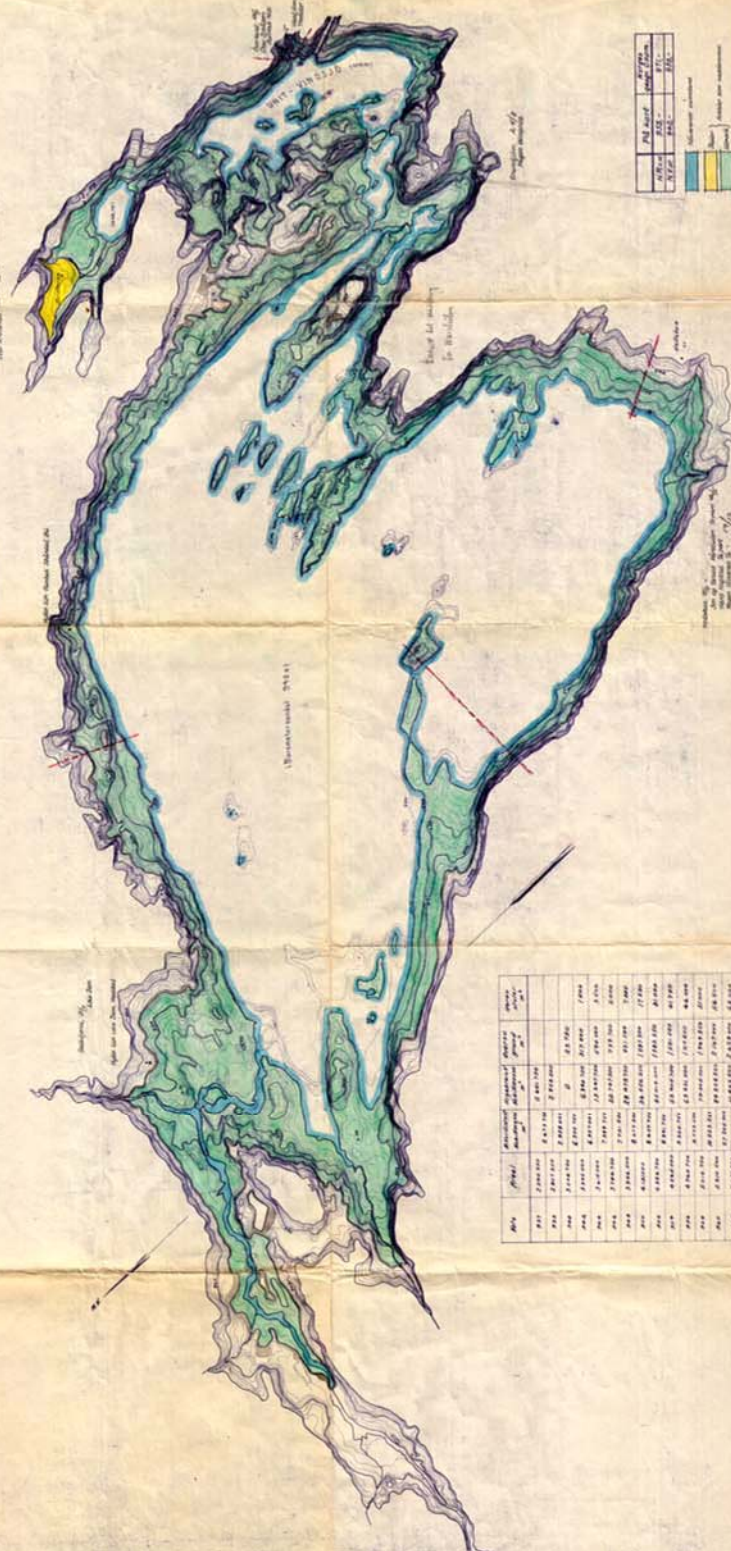


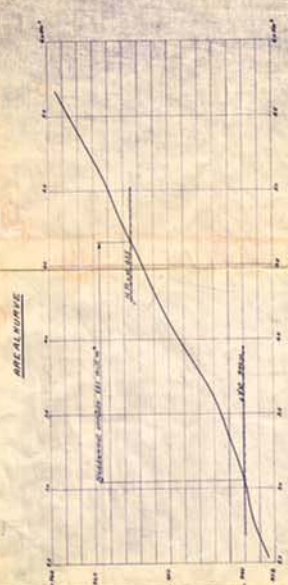
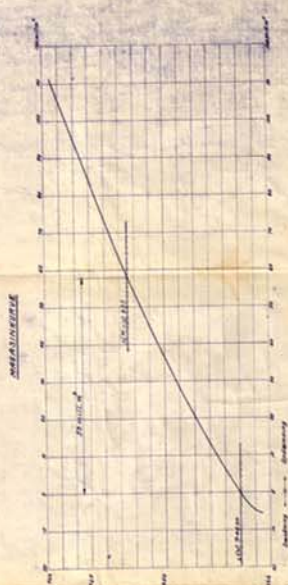
VINDSJÖEN i Tuddal

Projekt: 1:1000
 Skatteskatt: 1/10
 1913



Profil	1:1000	1:2000	1:5000
1	1:1000	1:2000	1:5000
2	1:1000	1:2000	1:5000
3	1:1000	1:2000	1:5000
4	1:1000	1:2000	1:5000
5	1:1000	1:2000	1:5000
6	1:1000	1:2000	1:5000
7	1:1000	1:2000	1:5000
8	1:1000	1:2000	1:5000
9	1:1000	1:2000	1:5000
10	1:1000	1:2000	1:5000

Profil	1:1000	1:2000	1:5000
1	1:1000	1:2000	1:5000
2	1:1000	1:2000	1:5000
3	1:1000	1:2000	1:5000
4	1:1000	1:2000	1:5000
5	1:1000	1:2000	1:5000
6	1:1000	1:2000	1:5000
7	1:1000	1:2000	1:5000
8	1:1000	1:2000	1:5000
9	1:1000	1:2000	1:5000
10	1:1000	1:2000	1:5000

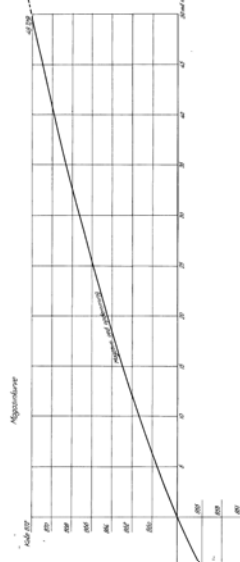
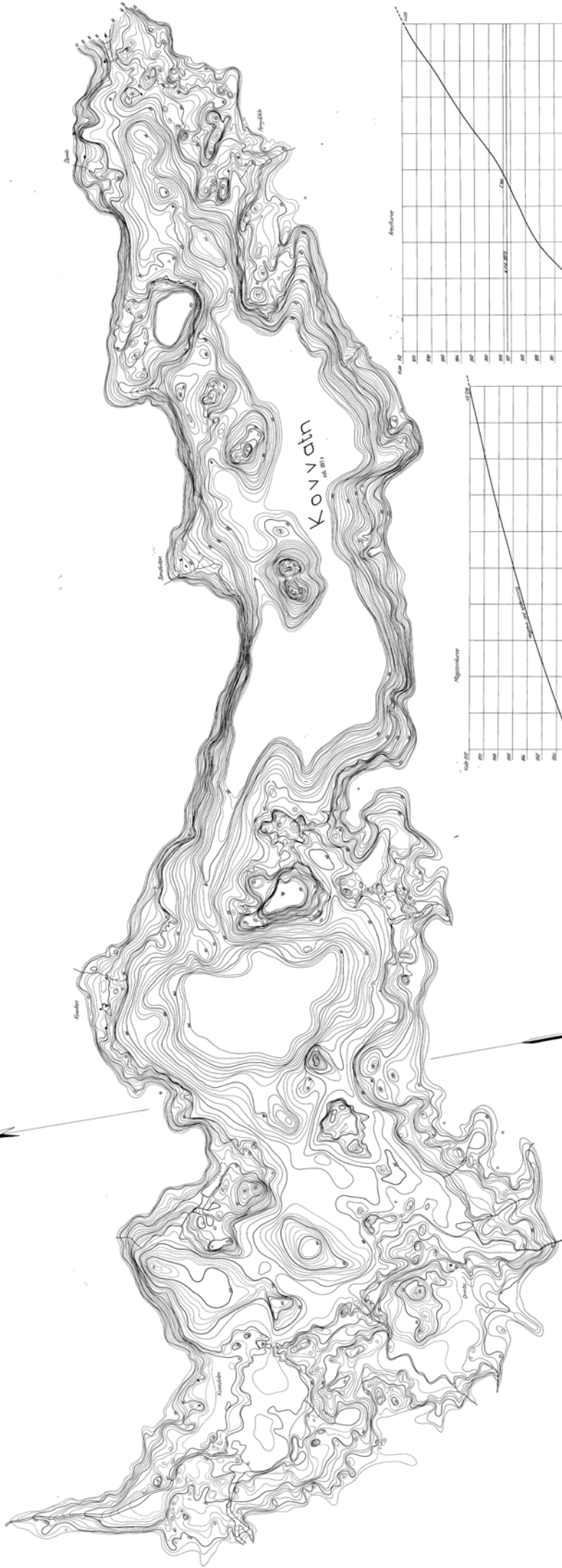


Kart
 av
 Vindsjön

1913

1:1000

100



Area of water	
Area	10000 m ²
Depth	1000 m
Volume	10000000 m ³

Code	Area (m ²)	Volume (m ³)	Area (m ²)	Volume (m ³)
01	4,000,000	4,000,000,000	4,000,000	4,000,000,000
02	4,200,000	4,200,000,000	4,200,000	4,200,000,000
03	4,400,000	4,400,000,000	4,400,000	4,400,000,000
04	4,600,000	4,600,000,000	4,600,000	4,600,000,000
05	4,800,000	4,800,000,000	4,800,000	4,800,000,000
06	5,000,000	5,000,000,000	5,000,000	5,000,000,000
07	5,200,000	5,200,000,000	5,200,000	5,200,000,000
08	5,400,000	5,400,000,000	5,400,000	5,400,000,000
09	5,600,000	5,600,000,000	5,600,000	5,600,000,000
10	5,800,000	5,800,000,000	5,800,000	5,800,000,000
11	6,000,000	6,000,000,000	6,000,000	6,000,000,000
12	6,200,000	6,200,000,000	6,200,000	6,200,000,000
13	6,400,000	6,400,000,000	6,400,000	6,400,000,000
14	6,600,000	6,600,000,000	6,600,000	6,600,000,000
15	6,800,000	6,800,000,000	6,800,000	6,800,000,000
16	7,000,000	7,000,000,000	7,000,000	7,000,000,000
17	7,200,000	7,200,000,000	7,200,000	7,200,000,000
18	7,400,000	7,400,000,000	7,400,000	7,400,000,000
19	7,600,000	7,600,000,000	7,600,000	7,600,000,000
20	7,800,000	7,800,000,000	7,800,000	7,800,000,000
21	8,000,000	8,000,000,000	8,000,000	8,000,000,000
22	8,200,000	8,200,000,000	8,200,000	8,200,000,000
23	8,400,000	8,400,000,000	8,400,000	8,400,000,000
24	8,600,000	8,600,000,000	8,600,000	8,600,000,000
25	8,800,000	8,800,000,000	8,800,000	8,800,000,000
26	9,000,000	9,000,000,000	9,000,000	9,000,000,000
27	9,200,000	9,200,000,000	9,200,000	9,200,000,000
28	9,400,000	9,400,000,000	9,400,000	9,400,000,000
29	9,600,000	9,600,000,000	9,600,000	9,600,000,000
30	9,800,000	9,800,000,000	9,800,000	9,800,000,000
31	10,000,000	10,000,000,000	10,000,000	10,000,000,000

Vertical scale: 1:1000
Horizontal scale: 1:50,000
Scale: 1:50,000

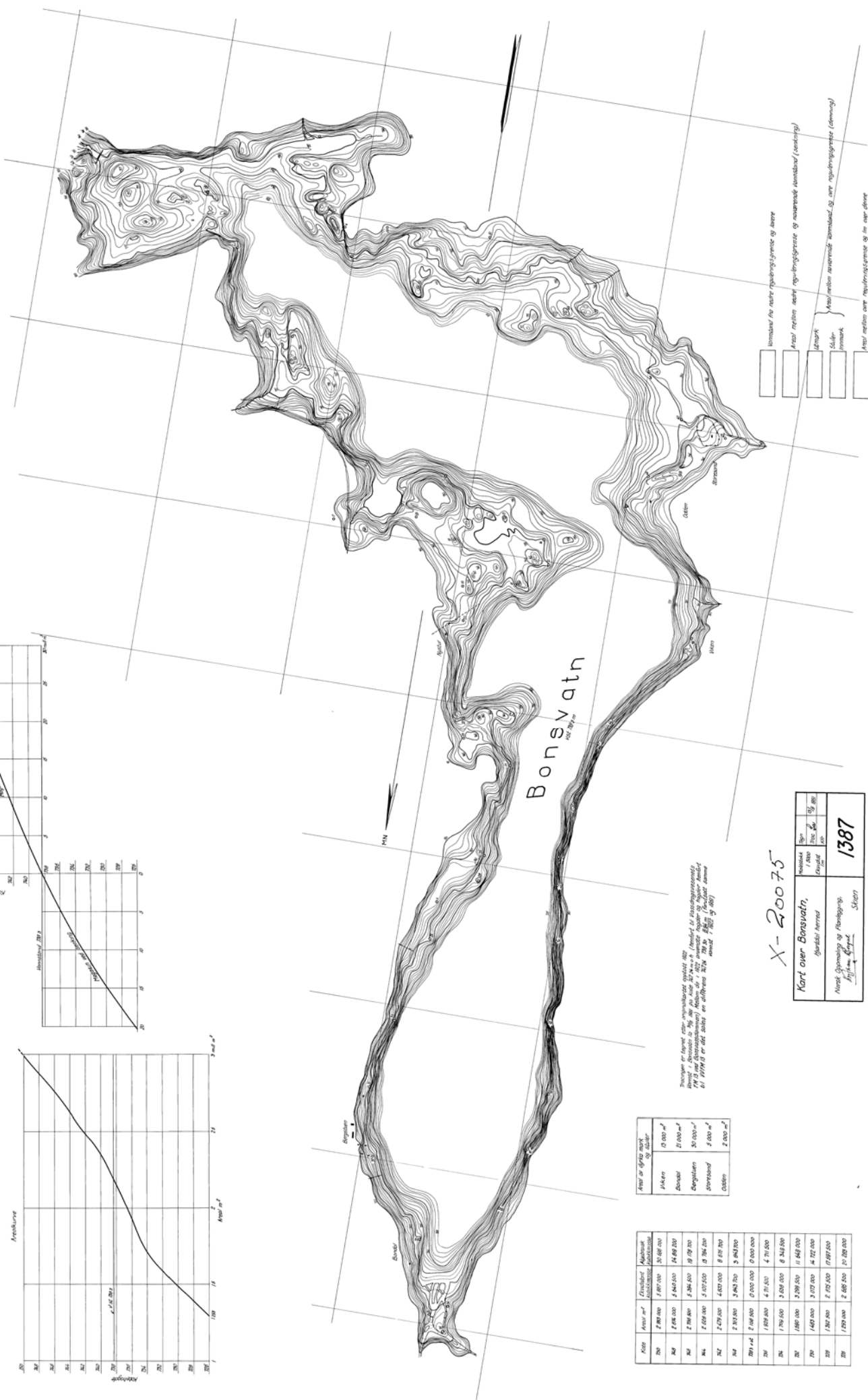
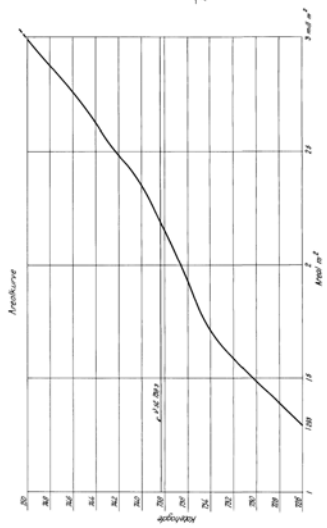
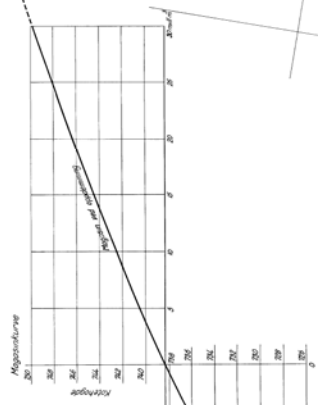
X-20088

Kart over Kovadin

Scale: 1:50,000

Area: 1300

- Vertical scale: 1:1000
- Horizontal scale: 1:50,000
- Scale: 1:50,000
- Area: 1300



Area of 1/100 m ² or above
1/100 m ²
1/1000 m ²
1/10000 m ²
1/100000 m ²
1/1000000 m ²

Area	Area in 1/100 m ²	Area in 1/1000 m ²	Area in 1/10000 m ²	Area in 1/100000 m ²	Area in 1/1000000 m ²
100	10000	100000	1000000	10000000	100000000
200	20000	200000	2000000	20000000	200000000
300	30000	300000	3000000	30000000	300000000
400	40000	400000	4000000	40000000	400000000
500	50000	500000	5000000	50000000	500000000
600	60000	600000	6000000	60000000	600000000
700	70000	700000	7000000	70000000	700000000
800	80000	800000	8000000	80000000	800000000
900	90000	900000	9000000	90000000	900000000
1000	100000	1000000	10000000	100000000	1000000000

Prosjektet er finansiert av Statens vegvesen, og er en del av prosjektet 'Kart over Norge' som er finansiert av Statens vegvesen og Statens kartvesen. Kartet er utarbeidet av Statens kartvesen i samarbeid med Statens vegvesen. Kartet er utarbeidet i samarbeid med Statens vegvesen og Statens kartvesen. Kartet er utarbeidet i samarbeid med Statens vegvesen og Statens kartvesen.

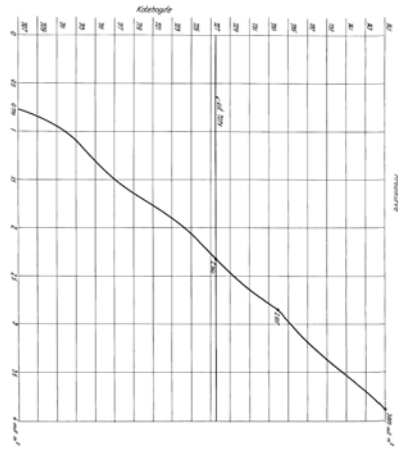
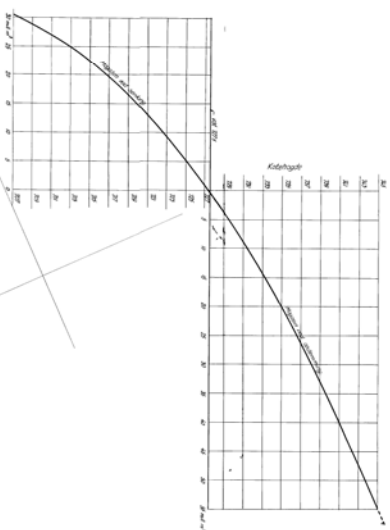
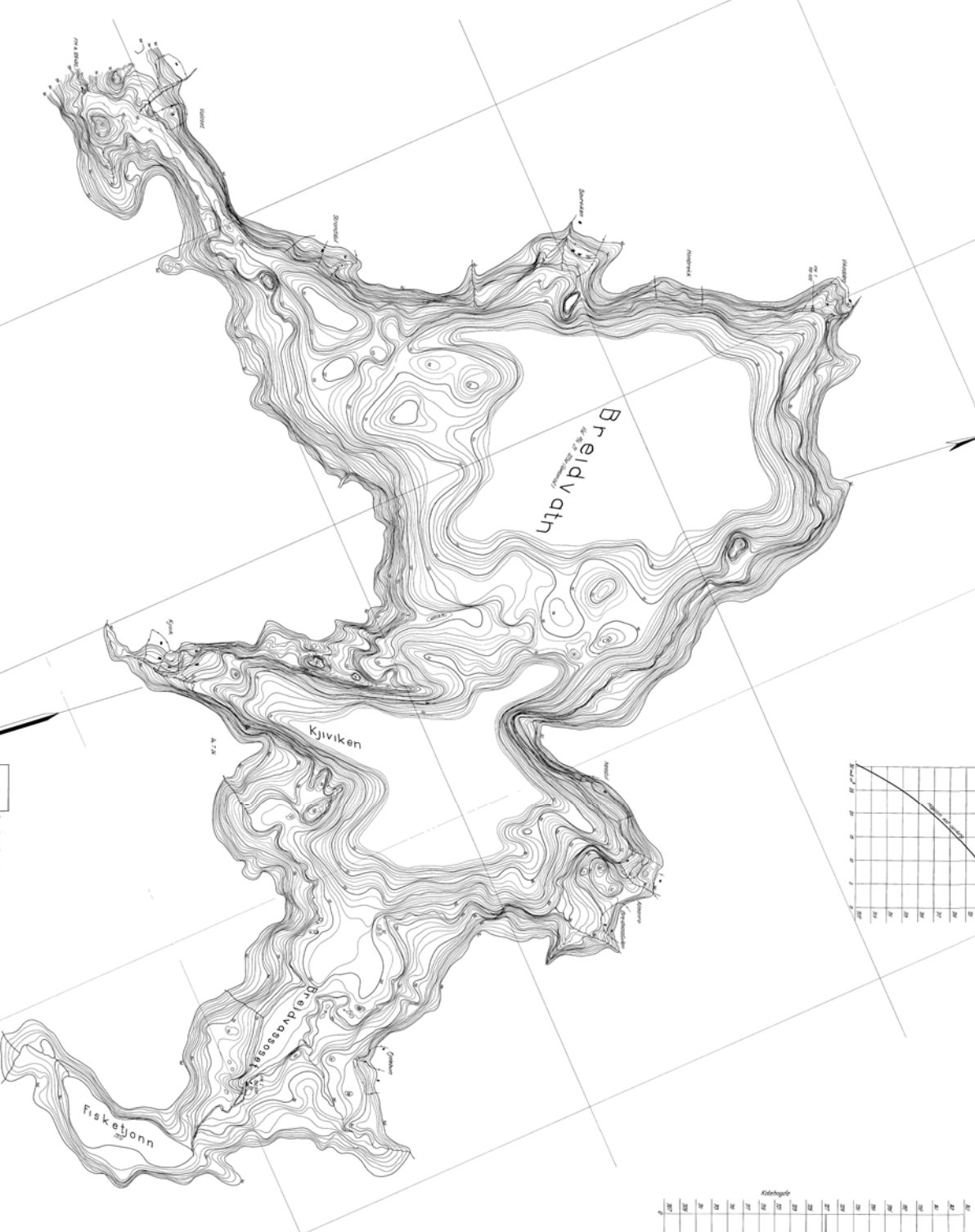
Utsnitt av kartet
 Areal i kvadratkilometer
 Areal i hektar
 Areal i dekar
 Areal i arealer
 Areal i mål

X-20075

Kart over **Bonsvath**,
Østlandet, Norge

1:10000

1987



Kilohyge	Kilohyge
0	0
1	1
2	2
3	3
4	4
5	5
6	6
7	7
8	8
9	9
10	10

Kilohyge	Kilohyge
0	0
1	1
2	2
3	3
4	4
5	5
6	6
7	7
8	8
9	9
10	10

Topografisk kart over Breidvath, Kjiviken og Fiskefjonn. Kartet er utarbeidet av Statens kartvesen, Oslo, 1998. Kartet er basert på data fra Statens kartvesen, Oslo, 1998.

- Kartet er basert på data fra Statens kartvesen, Oslo, 1998.
- Kartet er basert på data fra Statens kartvesen, Oslo, 1998.
- Kartet er basert på data fra Statens kartvesen, Oslo, 1998.
- Kartet er basert på data fra Statens kartvesen, Oslo, 1998.
- Kartet er basert på data fra Statens kartvesen, Oslo, 1998.

X-2003

Kart over Breidvath, Kjiviken og Fiskefjonn

Statens kartvesen, Oslo, 1998

1:5000