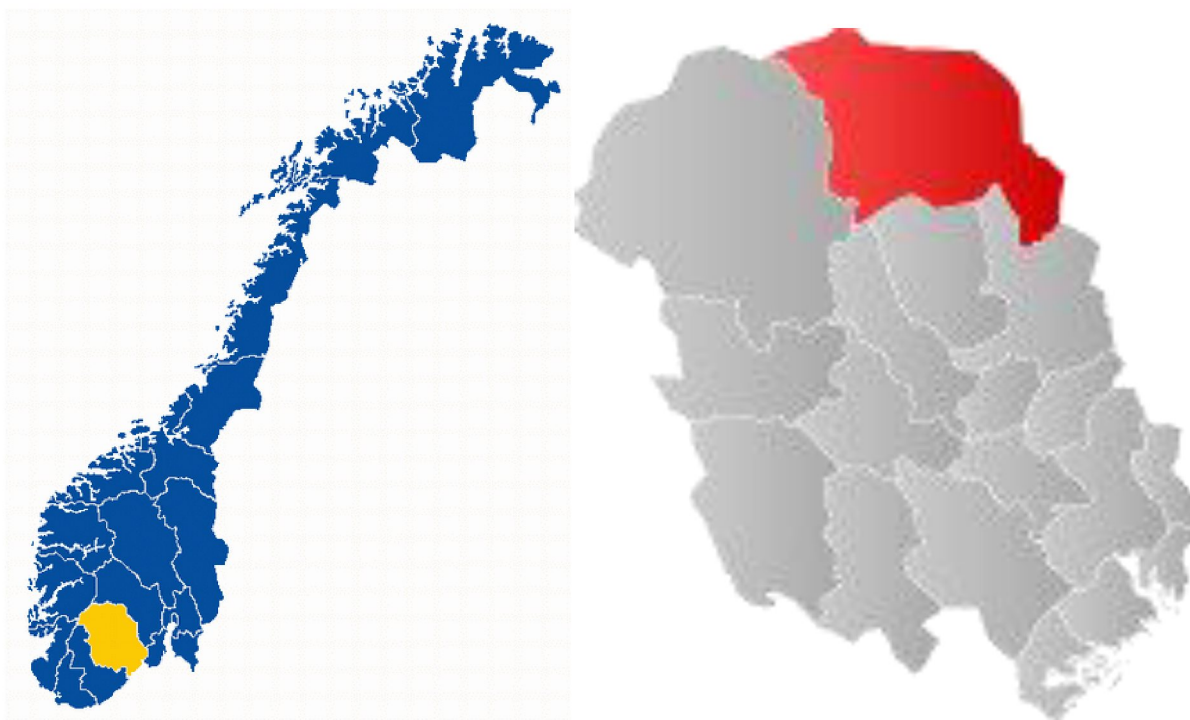
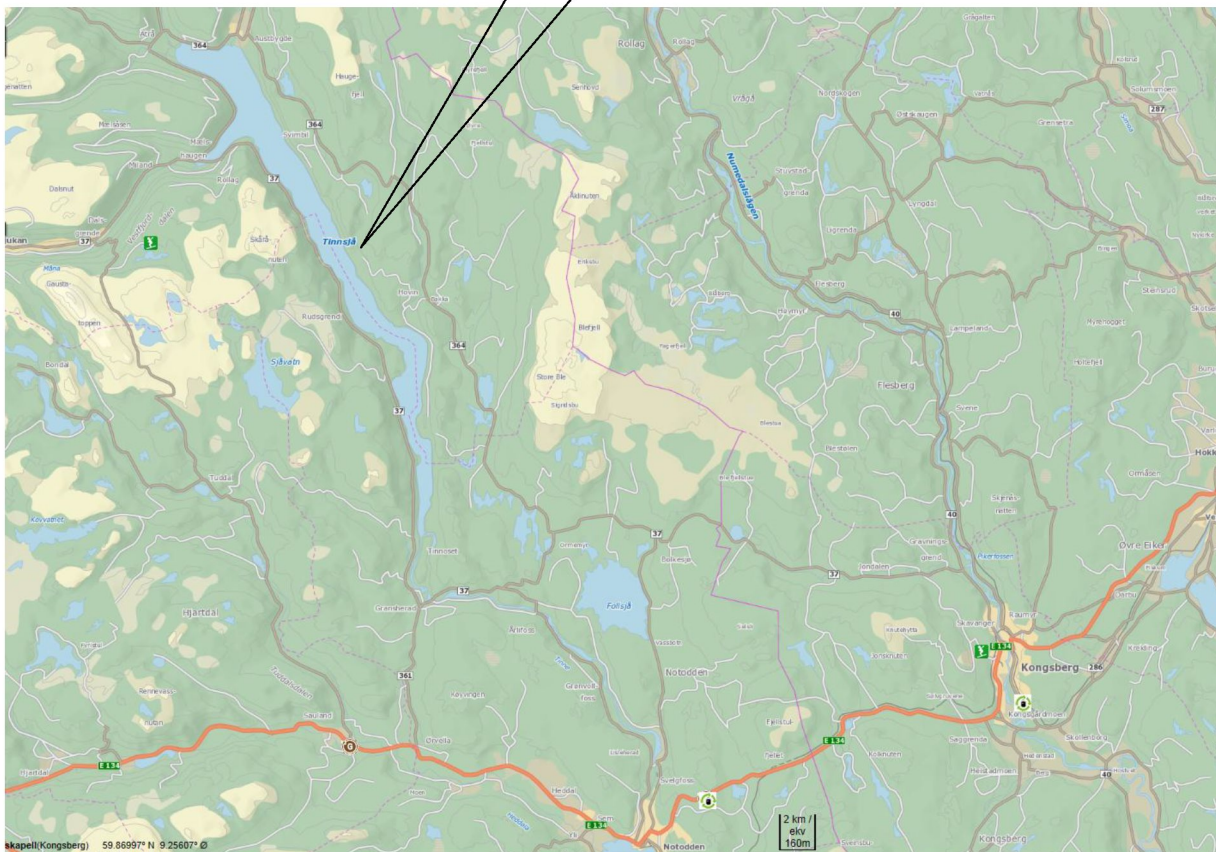
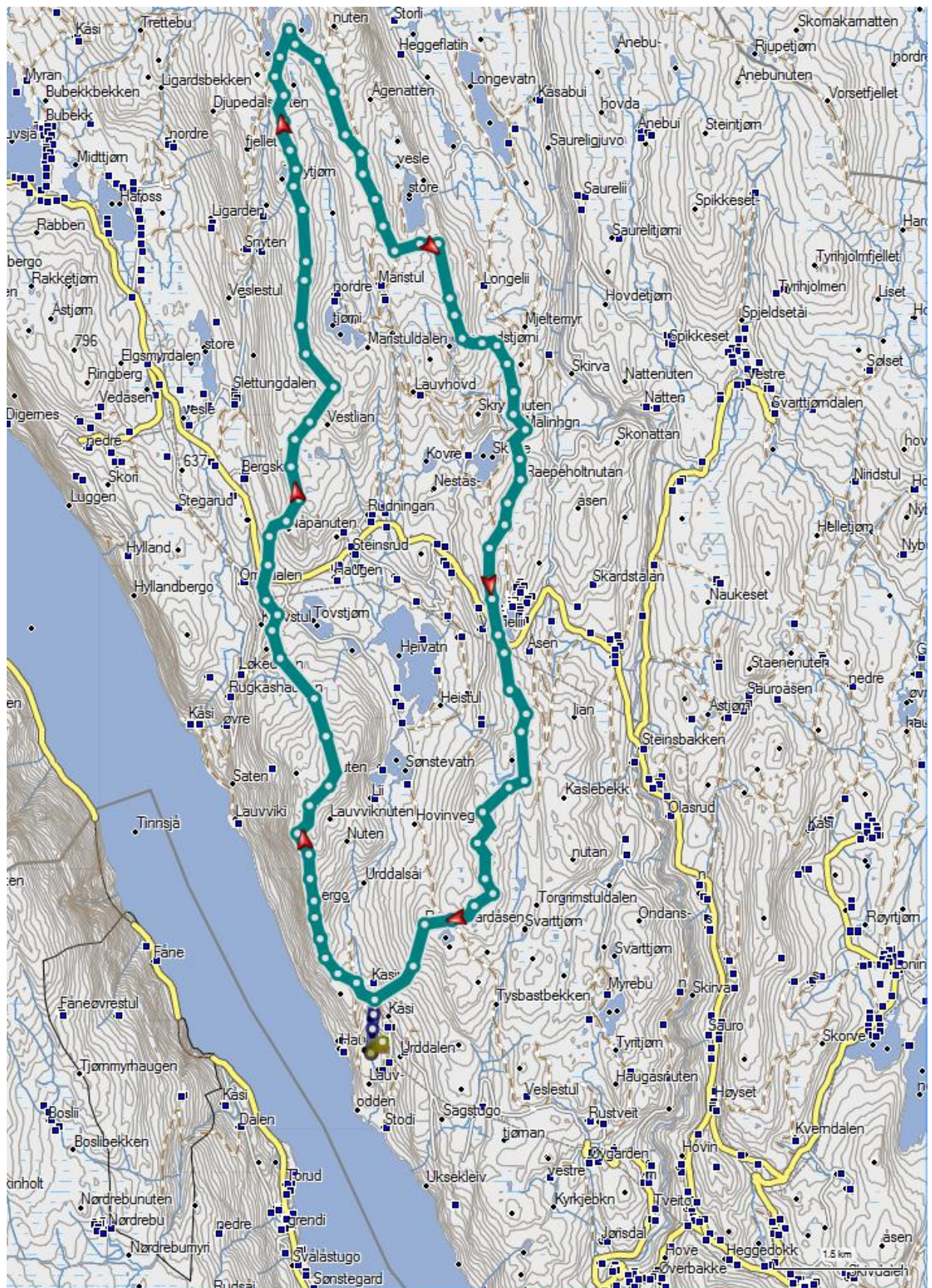




På kartet nedenfor angis hvor prosjektområdet er:



Utbyggingsområde





-  Nedbørfelt 20,1 km<sup>2</sup>
-  Rørgate