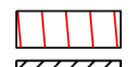
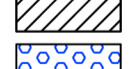








Riggområde

Riggområde

- Tegnforklaring**
-  Sikkerhetssone høyspent
 -  Riggplass
 -  Mellomlager toppjord
 -  Faresoner, ras
 -  Faresoner, steinur
 -  Naturtype: Regionalt-Viktig (B)
 -  Naturtype: Nasjonalt-Svært viktig (A)
 -  Kulturminner

| | | | |
|---------------------------------------------------------------------------------------|-------------------|------------------------------------------------------------------------------------------------------------------------------------------------------------------------------------------------------------|--|
| Ny råvannsforsyning Birkelandsvannet | | IVAR | |
| Oversiktstegning | | <small> DATO 25.09.2022 TEGN BK KONTROLLT EV SAKSBEH I IVAR TEGNINGSNR. 462-70-TX-00-C-01 IVAR PROSJEKTNR. 1100012 </small> | |
| PROSJEKT KONSULENT | TEGNINGSKONSULENT | TILLEGGSOPPLYSNINGER FOR KONSULENT | |
| 624240-02 | 11001 | | |
|  | | | |